

- Fen Drayton Former LSA Estate - SP11
- 8 Dwelling (with address number)
- Business Use
- SURVEYED:**
- Eligible Agricultural Building
- Non-Eligible Building
- Glasshouse
- NOT SURVEYED:**
- Building
- Glasshouse

73.
87.16 sqm
(13.45m x 6.48m)

74.

12 11

31

COOTES LANE

Fen Drayton Former LSA Estate - SP11

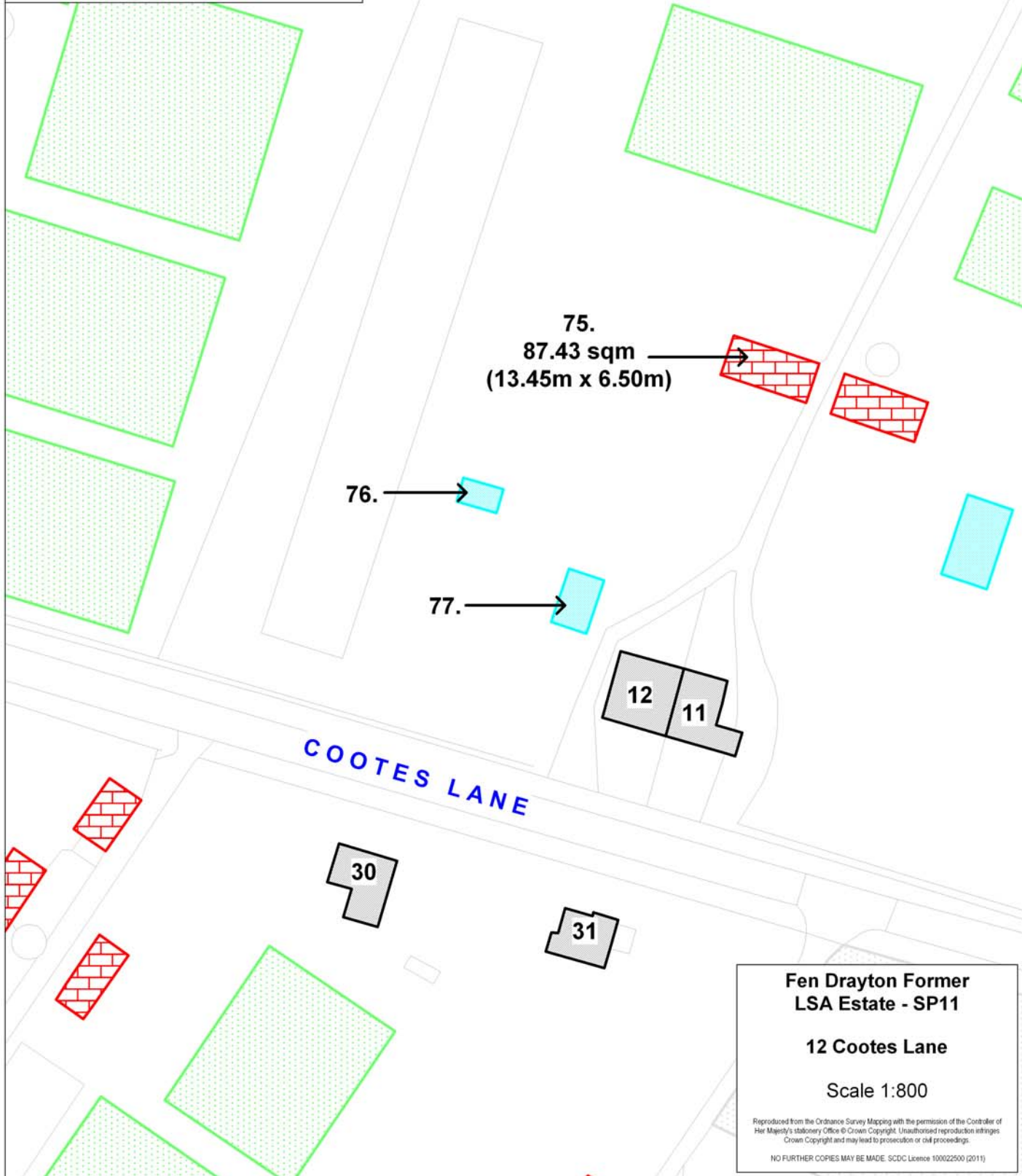
11 Cootes Lane

Scale 1:800

Reproduced from the Ordnance Survey Mapping with the permission of the Controller of Her Majesty's Stationery Office © Crown Copyright. Unauthorised reproduction infringes Crown Copyright and may lead to prosecution or civil proceedings.

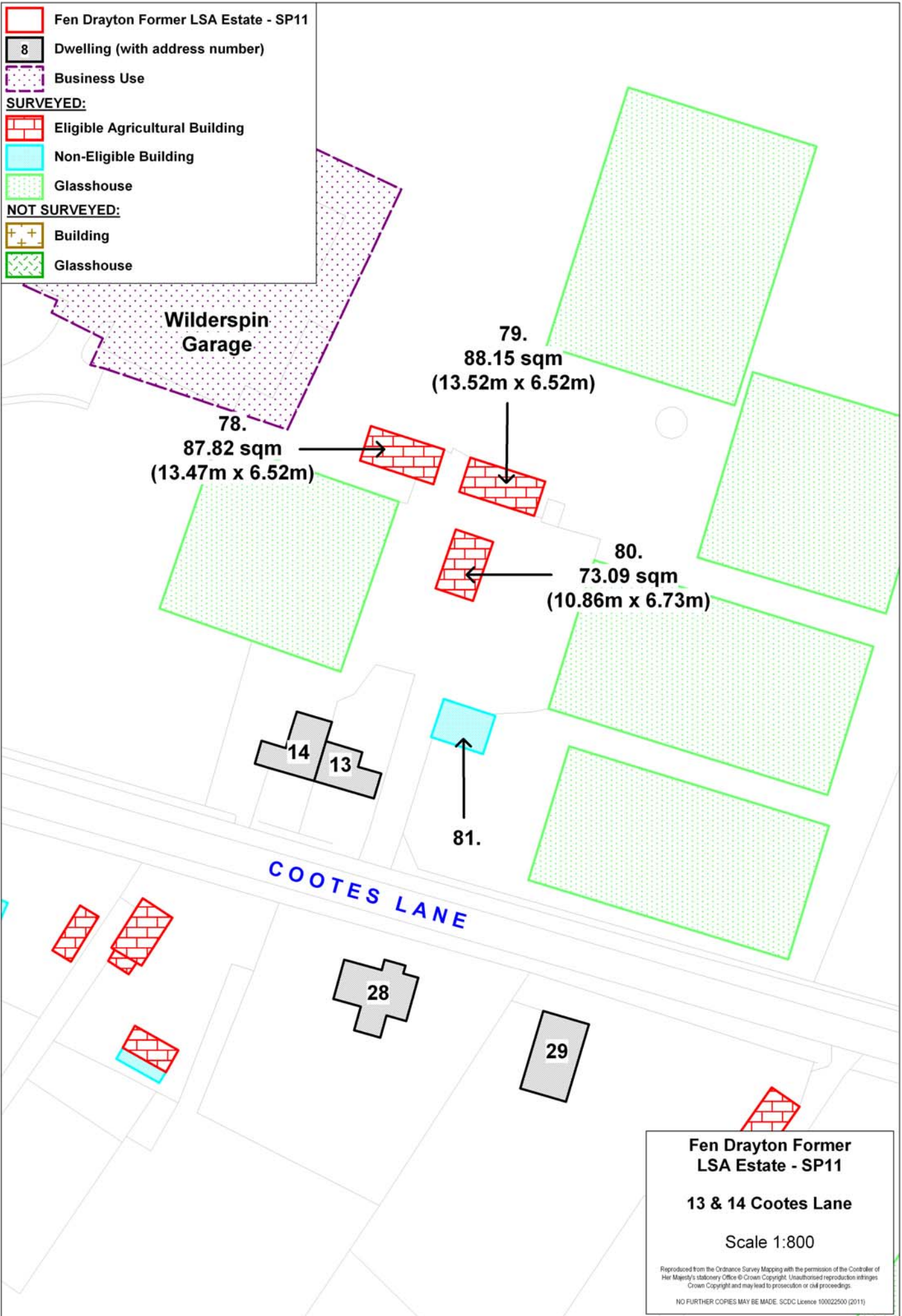
NO FURTHER COPIES MAY BE MADE. SDC Licence 10002500 (2011)

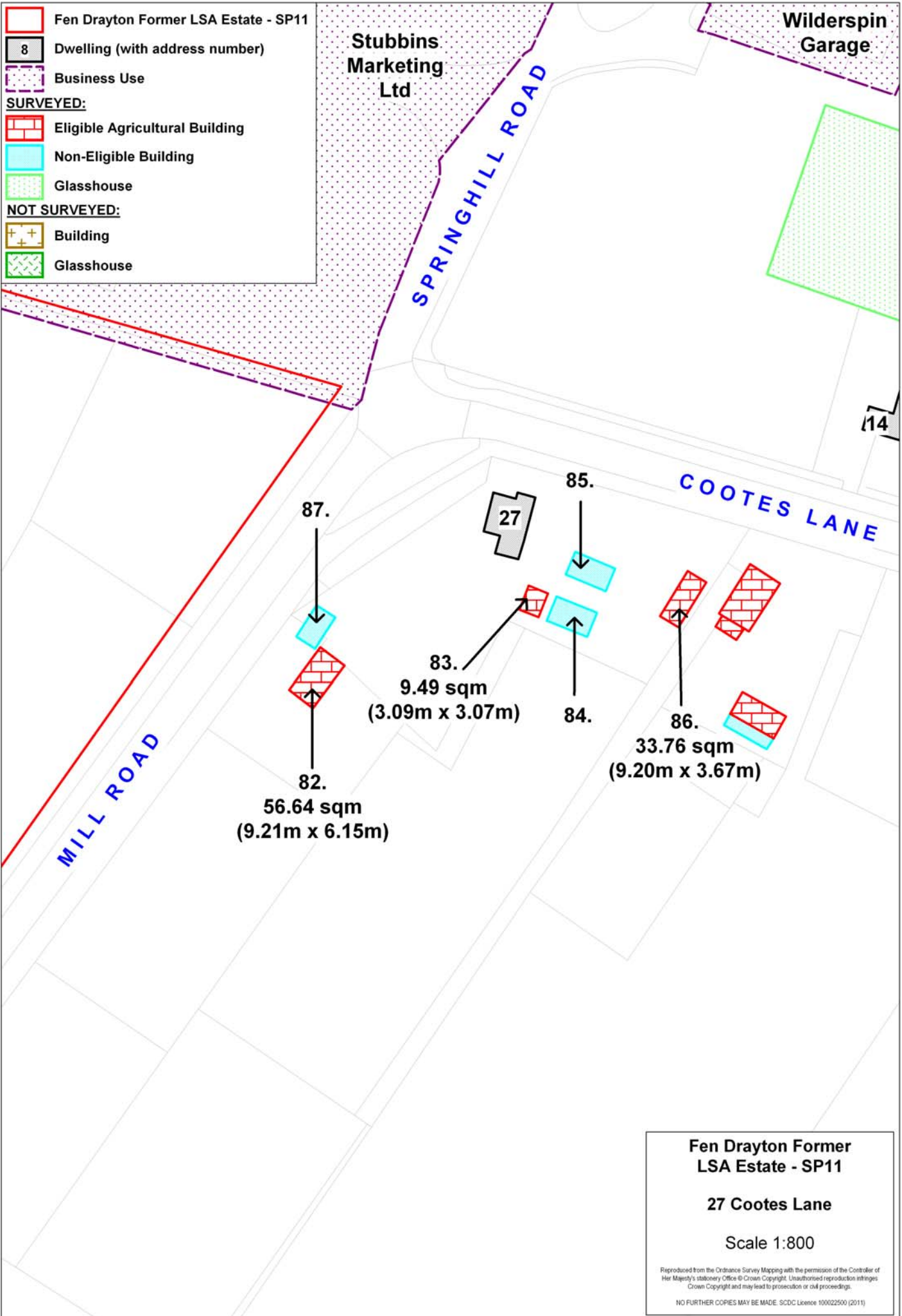
Fen Drayton Former LSA Estate - SP11
 8 Dwelling (with address number)
 Business Use
SURVEYED:
 Eligible Agricultural Building
 Non-Eligible Building
 Glasshouse
NOT SURVEYED:
 Building
 Glasshouse

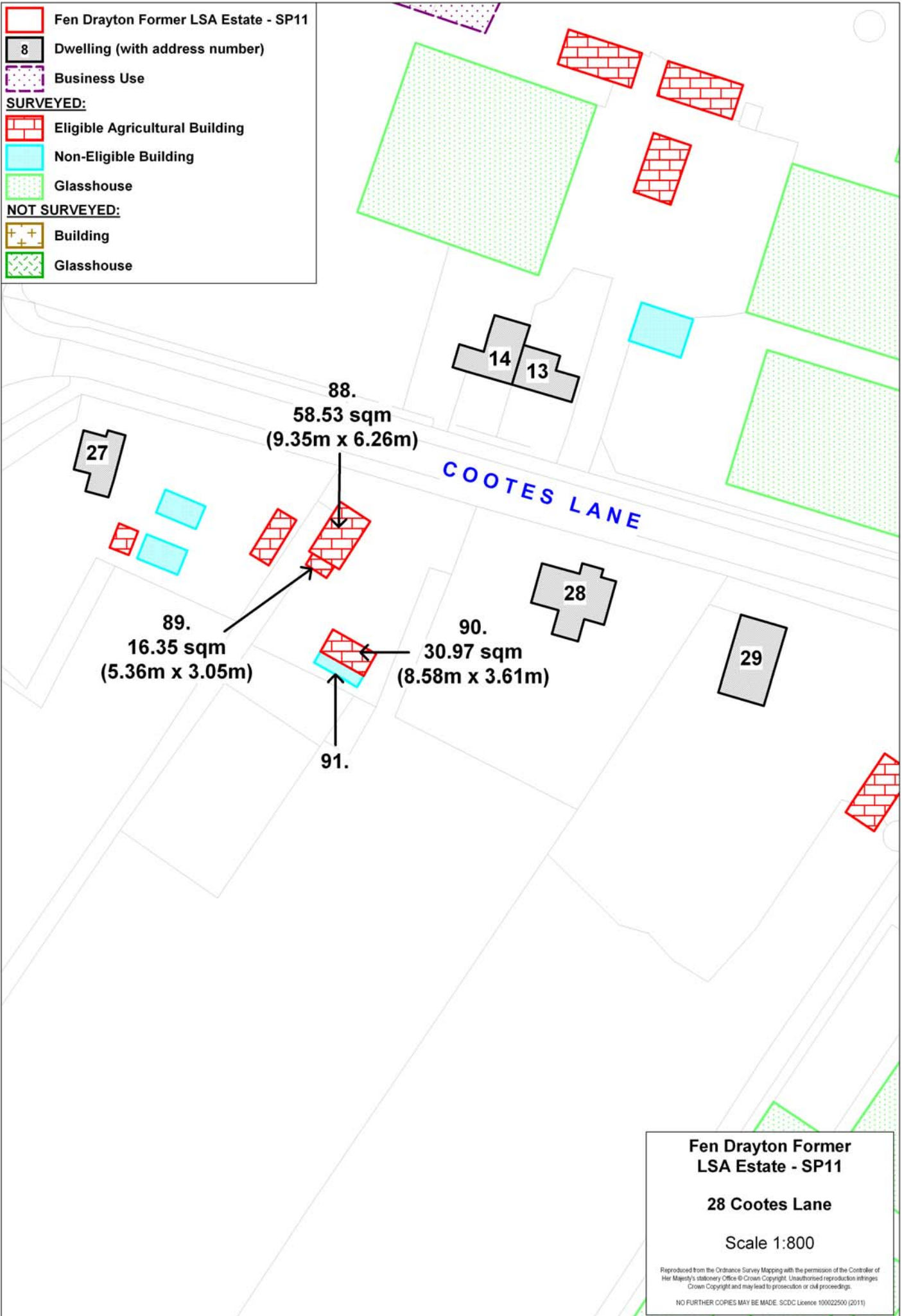


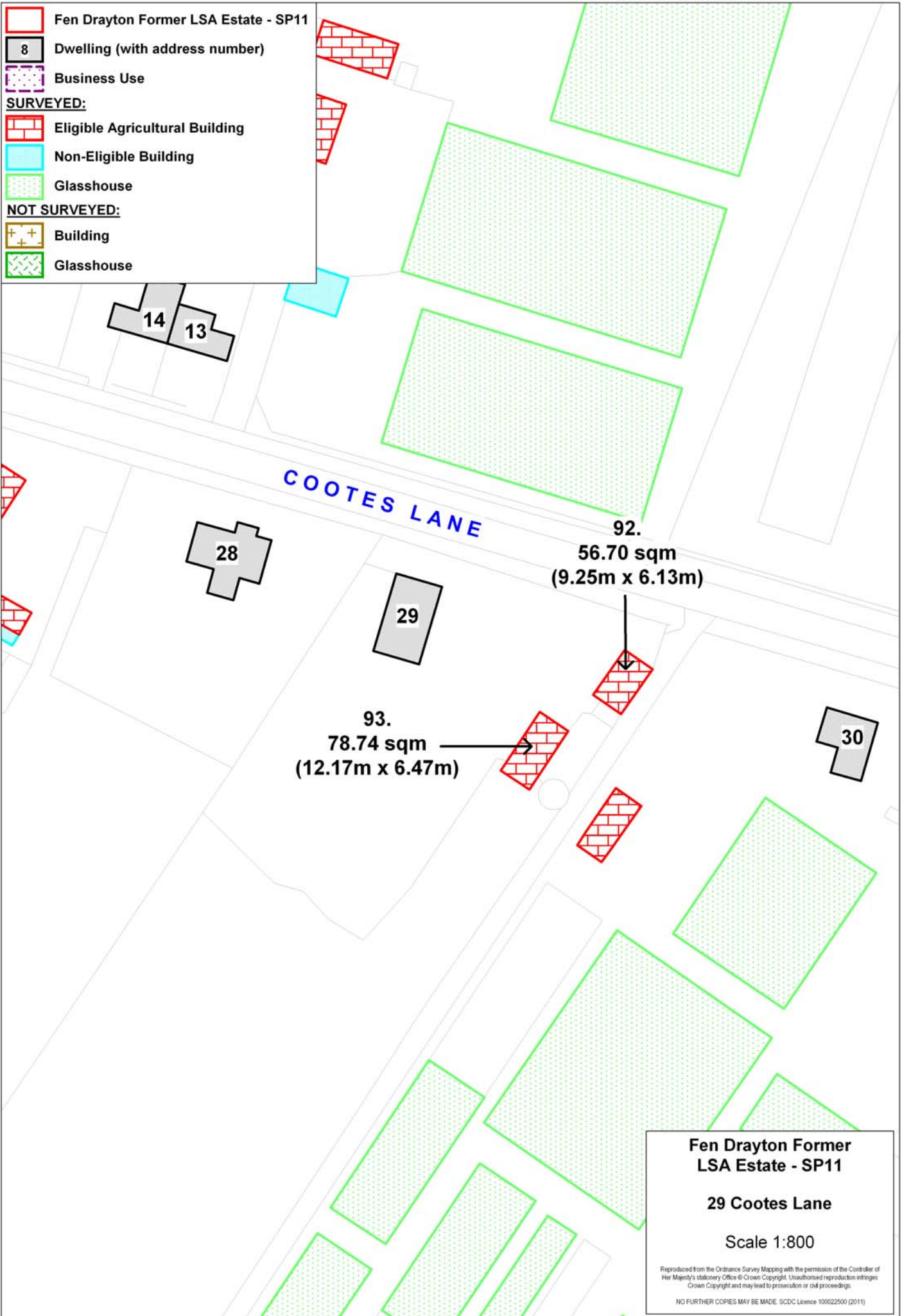
Fen Drayton Former LSA Estate - SP11
12 Cootes Lane
 Scale 1:800

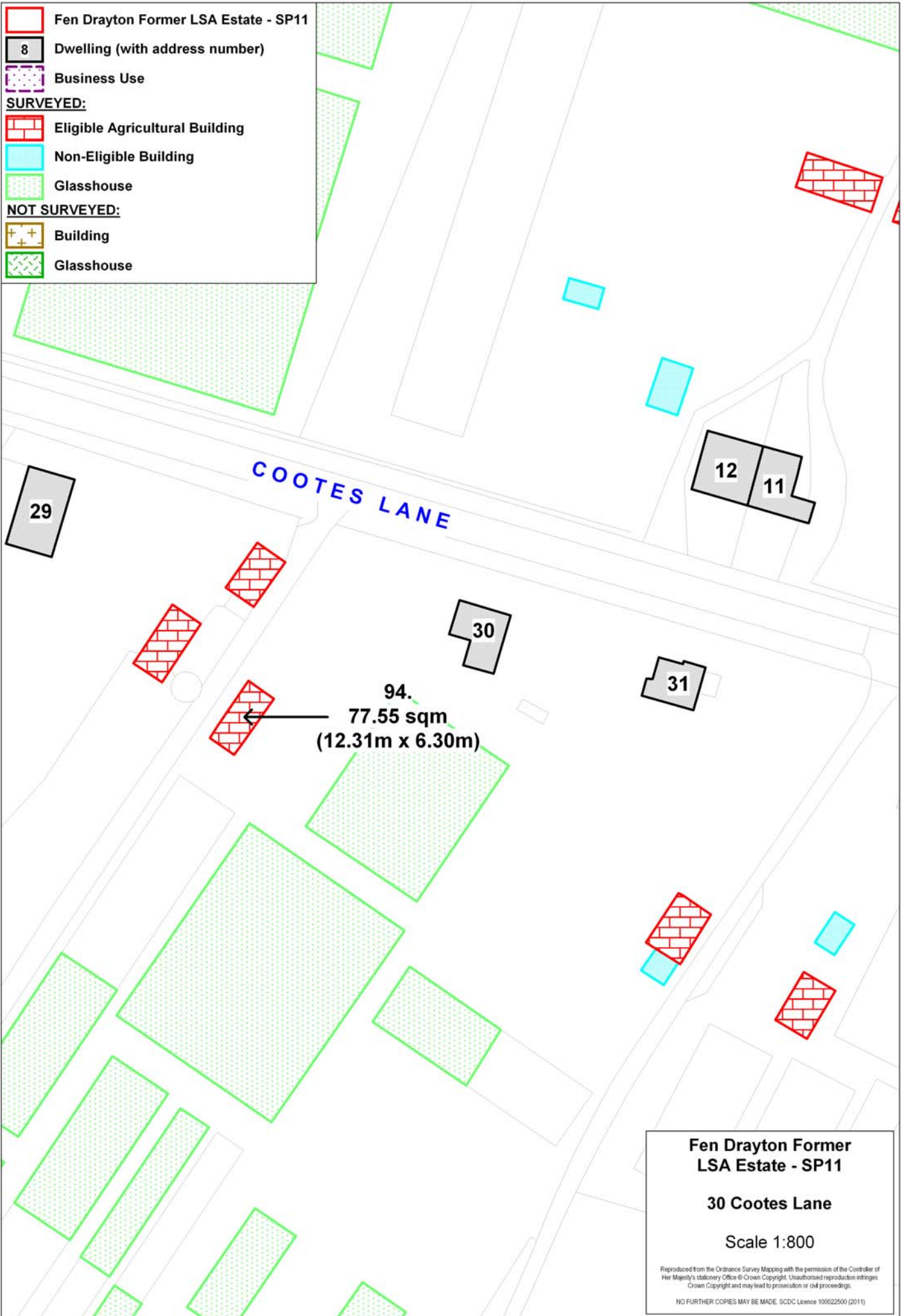
Reproduced from the Ordnance Survey Mapping with the permission of the Controller of Her Majesty's Stationery Office © Crown Copyright. Unauthorised reproduction infringes Crown Copyright and may lead to prosecution or civil proceedings.
 NO FURTHER COPIES MAY BE MADE. SDC Licence 100022500 (2011)

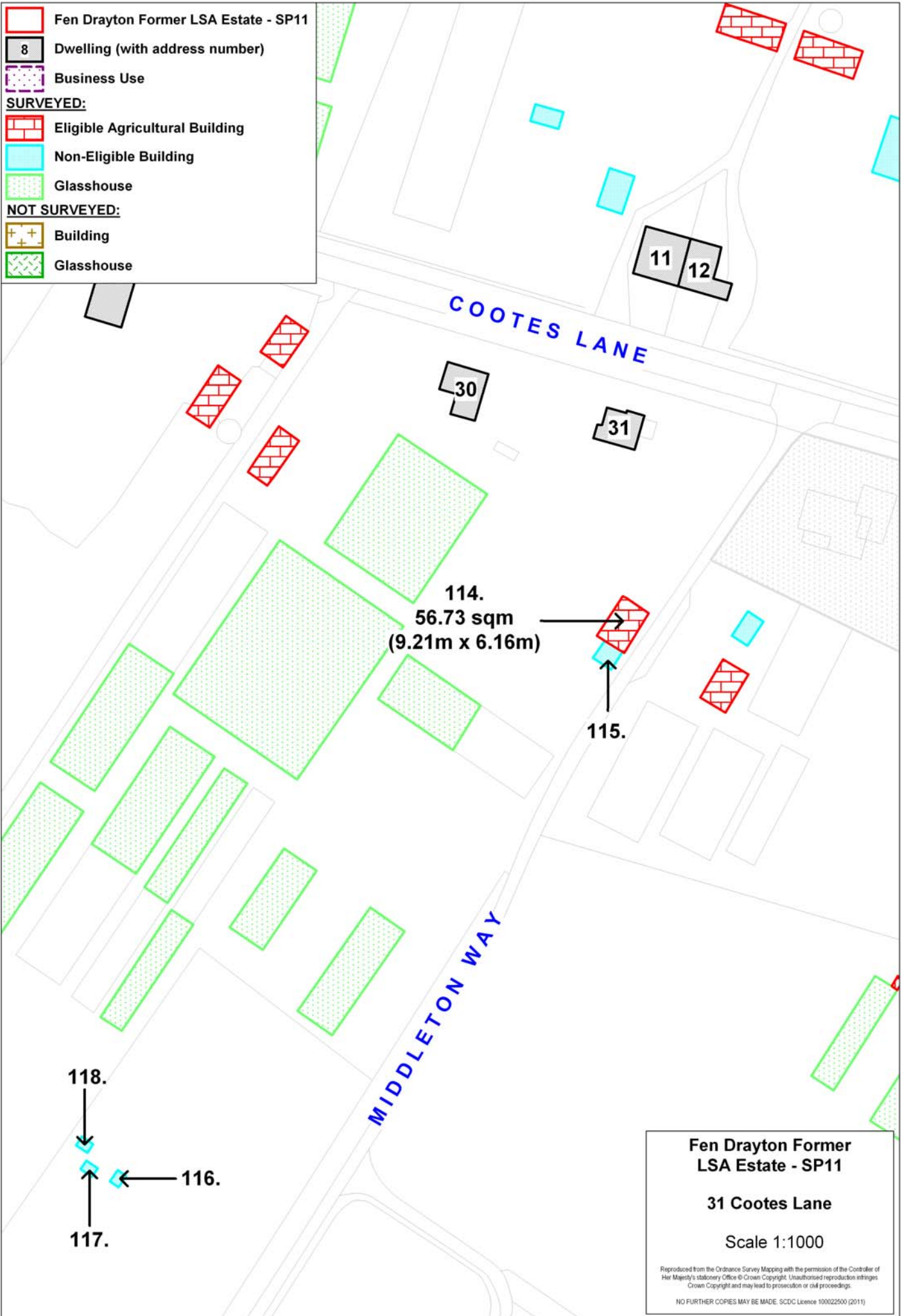












Fen Drayton Former LSA Estate - SP11

- Dwelling (with address number)
- Business Use

SURVEYED:

- Eligible Agricultural Building
- Non-Eligible Building
- Glasshouse

NOT SURVEYED:

- Building
- Glasshouse

COOTES LANE

MIDDLETON WAY

114.
56.73 sqm
(9.21m x 6.16m)

115.

118.

117.

116.

11 12

30

31

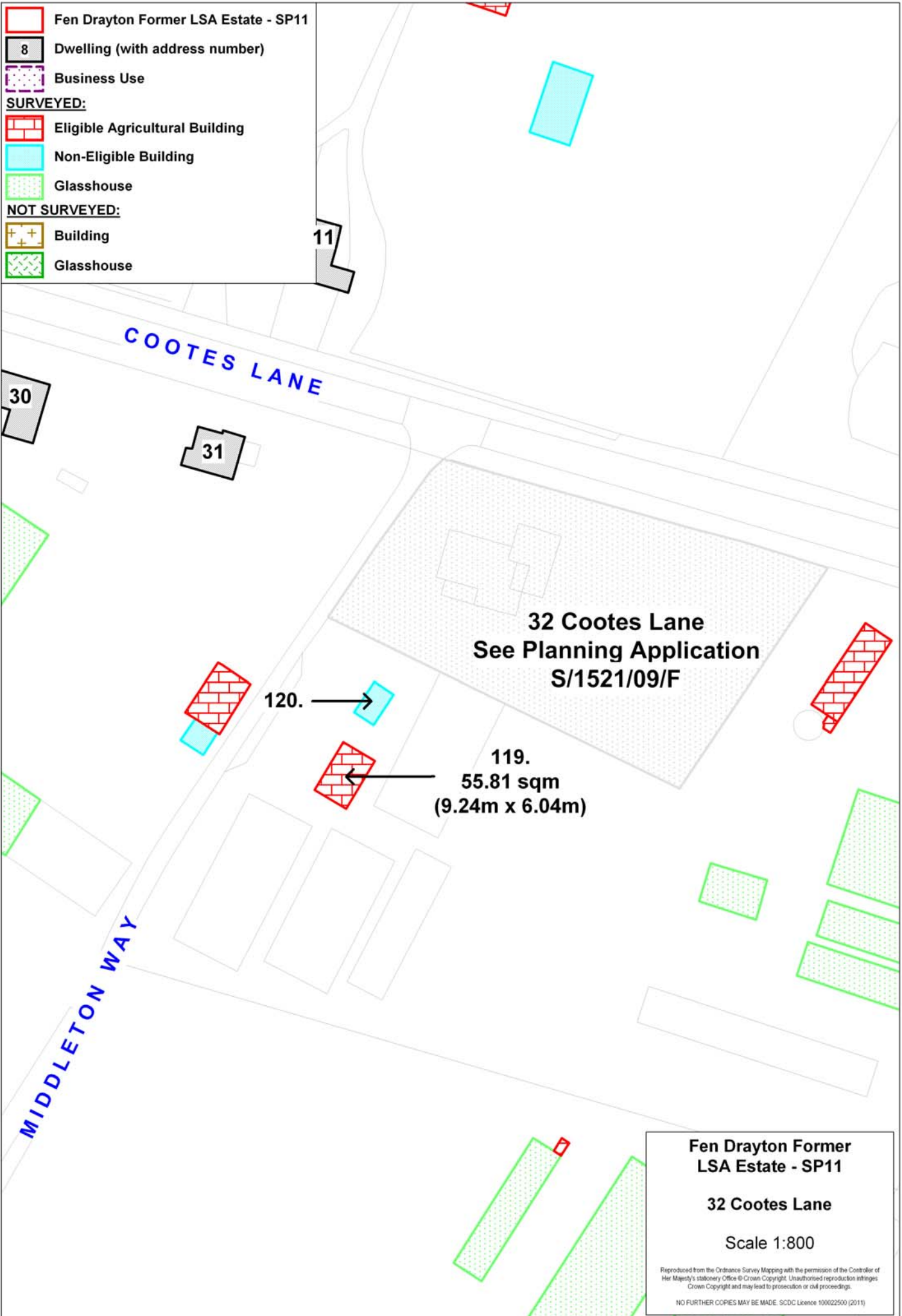
Fen Drayton Former LSA Estate - SP11

31 Cootes Lane

Scale 1:1000

Reproduced from the Ordnance Survey Mapping with the permission of the Controller of Her Majesty's Stationery Office © Crown Copyright. Unauthorised reproduction infringes Crown Copyright and may lead to prosecution or civil proceedings.

NO FURTHER COPIES MAY BE MADE. SDC Licence 10002500 (2011)



- Fen Drayton Former LSA Estate - SP11
- 8 Dwelling (with address number)
- Business Use
- SURVEYED:**
- Eligible Agricultural Building
- Non-Eligible Building
- Glasshouse
- NOT SURVEYED:**
- + Building
- Glasshouse

COOTES LANE

30

31

11

**32 Cootes Lane
See Planning Application
S/1521/09/F**

120. →

**119.
55.81 sqm
(9.24m x 6.04m)**

MIDDLETON WAY

**Fen Drayton Former
LSA Estate - SP11**



32 Cootes Lane

Scale 1:800




Reproduced from the Ordnance Survey Mapping with the permission of the Controller of Her Majesty's Stationery Office © Crown Copyright. Unauthorised reproduction infringes Crown Copyright and may lead to prosecution or civil proceedings.

NO FURTHER COPIES MAY BE MADE. SDCDC Licence 100022500 (2011)



Fen Drayton Former LSA Estate - SP11

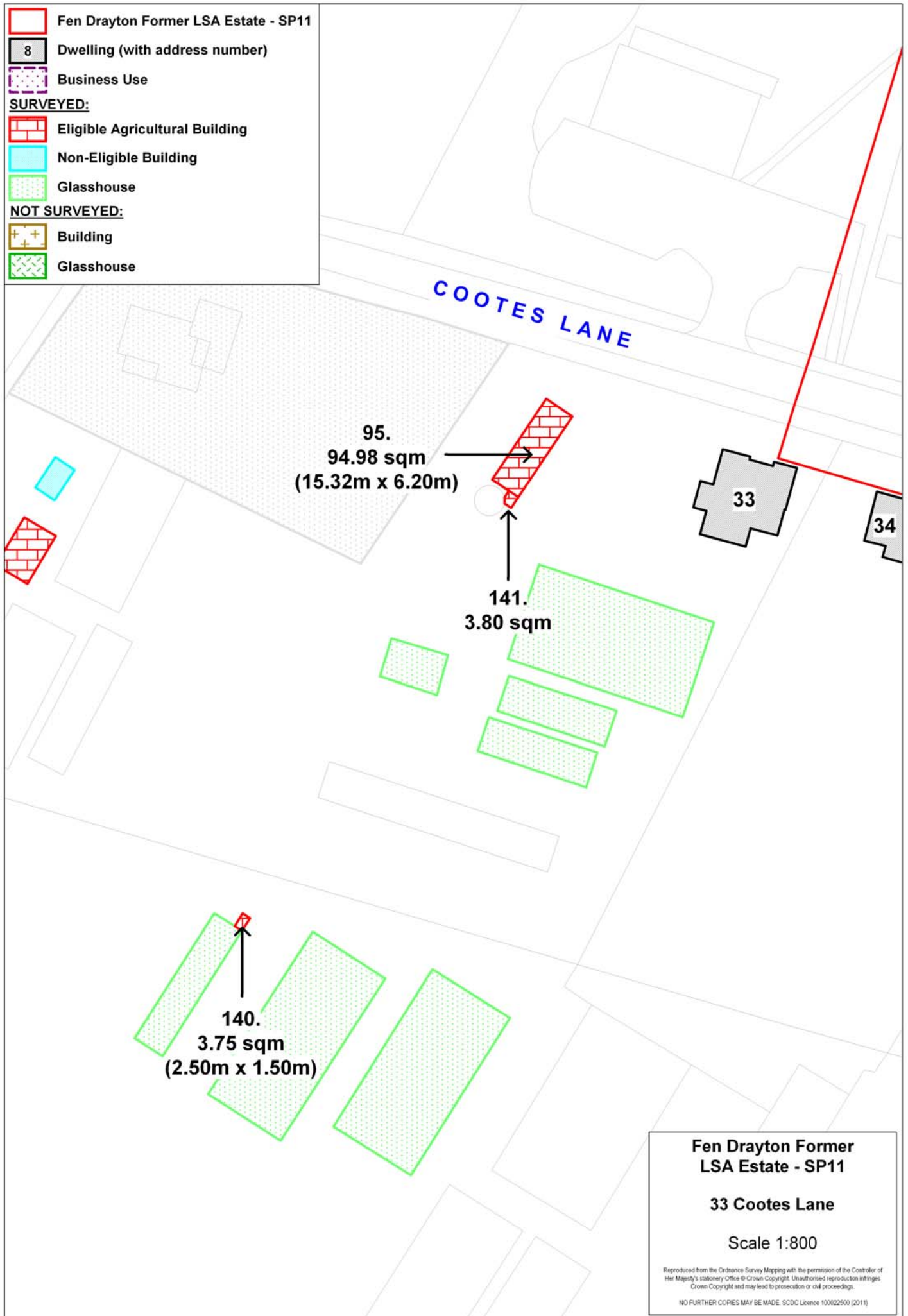
-  Dwelling (with address number)
-  Business Use

SURVEYED:

-  Eligible Agricultural Building
-  Non-Eligible Building
-  Glasshouse

NOT SURVEYED:

-  Building
-  Glasshouse



Fen Drayton Former LSA Estate - SP11

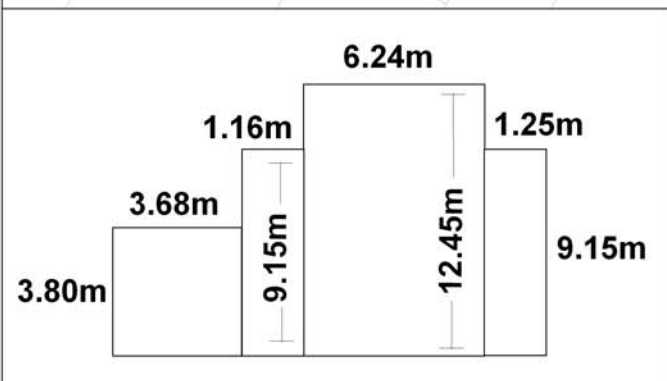
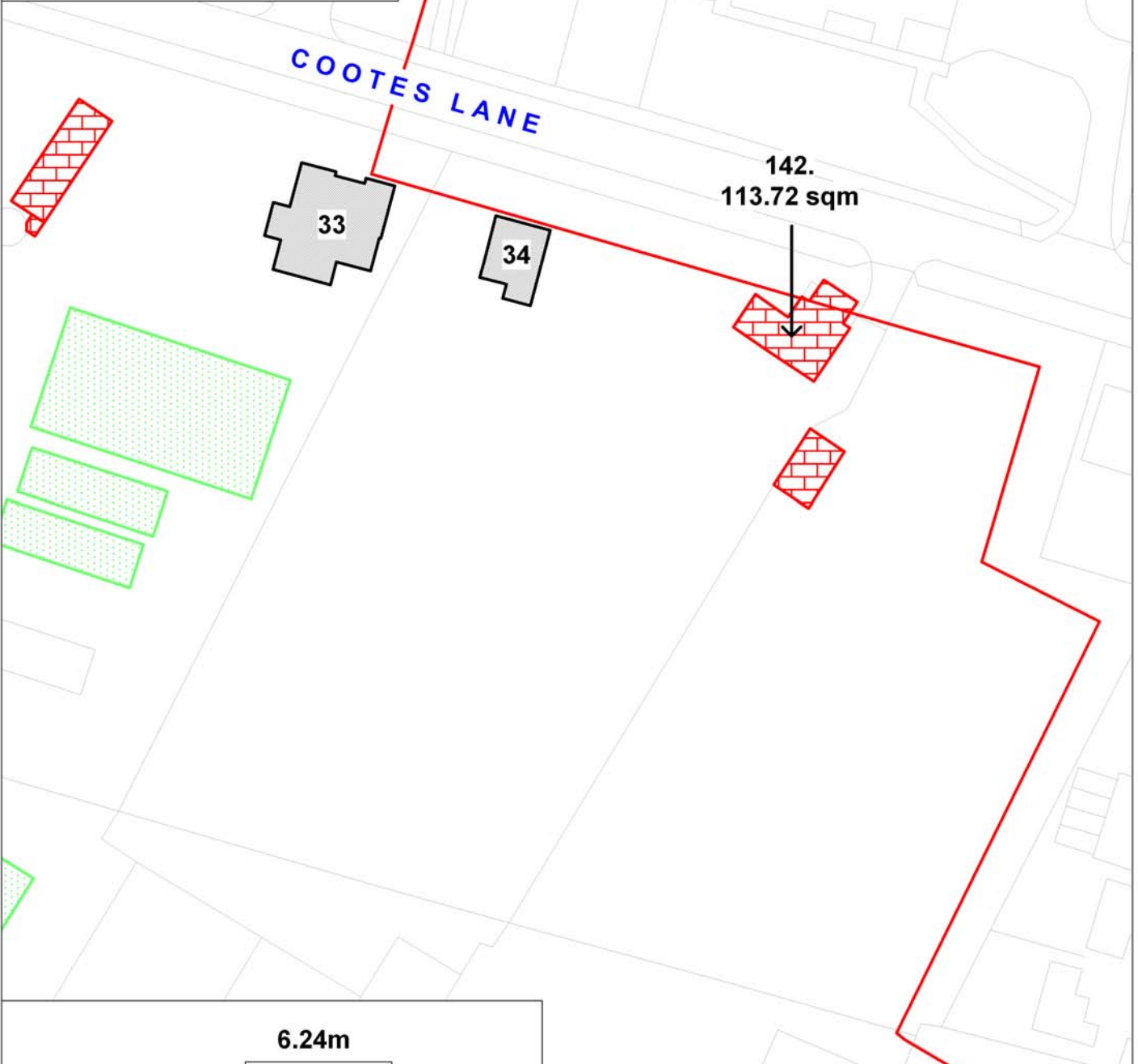
33 Cootes Lane

Scale 1:800

Reproduced from the Ordnance Survey Mapping with the permission of the Controller of Her Majesty's Stationery Office © Crown Copyright. Unauthorised reproduction infringes Crown Copyright and may lead to prosecution or civil proceedings.

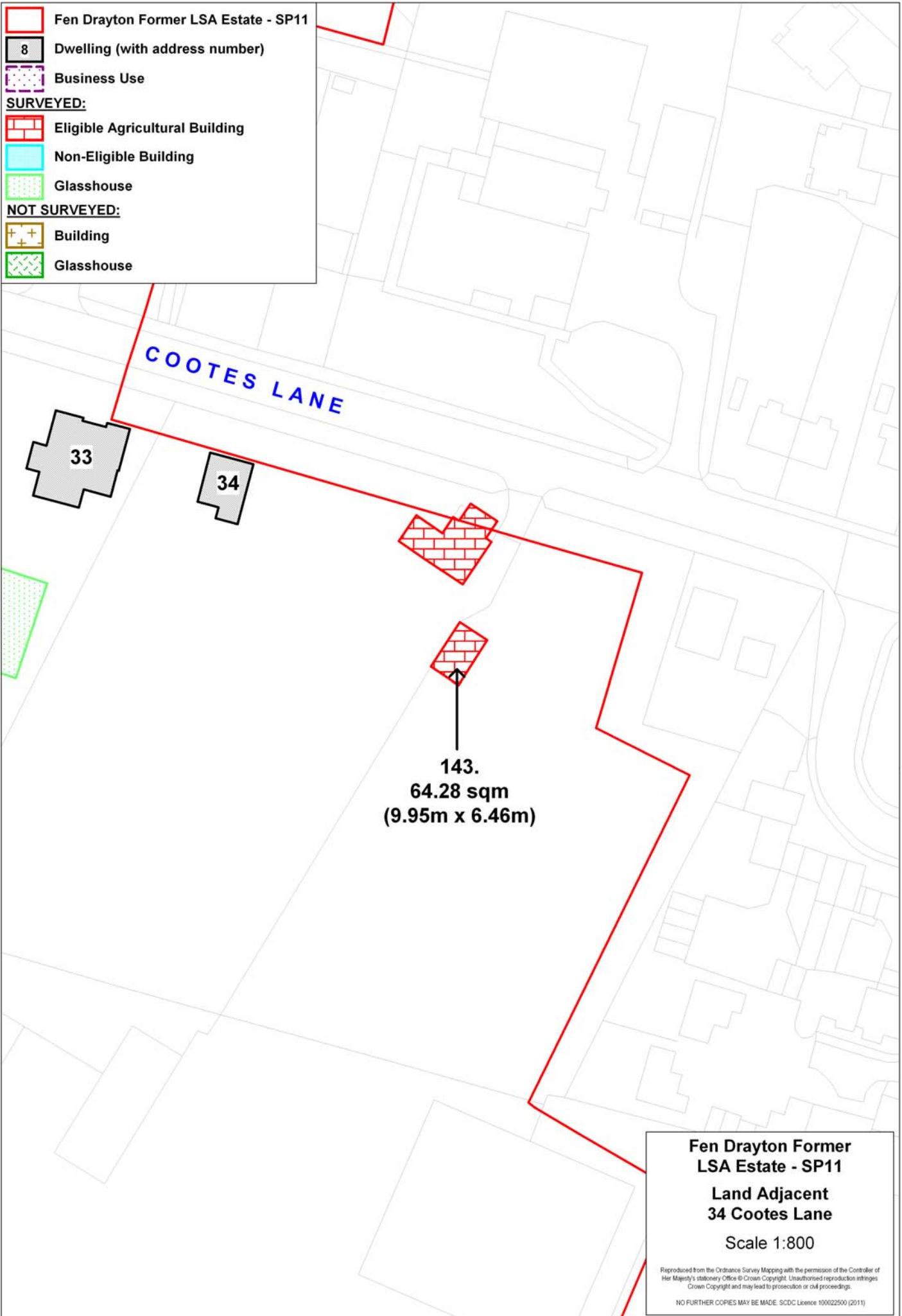
NO FURTHER COPIES MAY BE MADE. SDC Licence 10002500 (2011)









Fen Drayton Former LSA Estate - SP11
 8 Dwelling (with address number)
 Business Use
SURVEYED:
 Eligible Agricultural Building
 Non-Eligible Building
 Glasshouse
NOT SURVEYED:
 Building
 Glasshouse

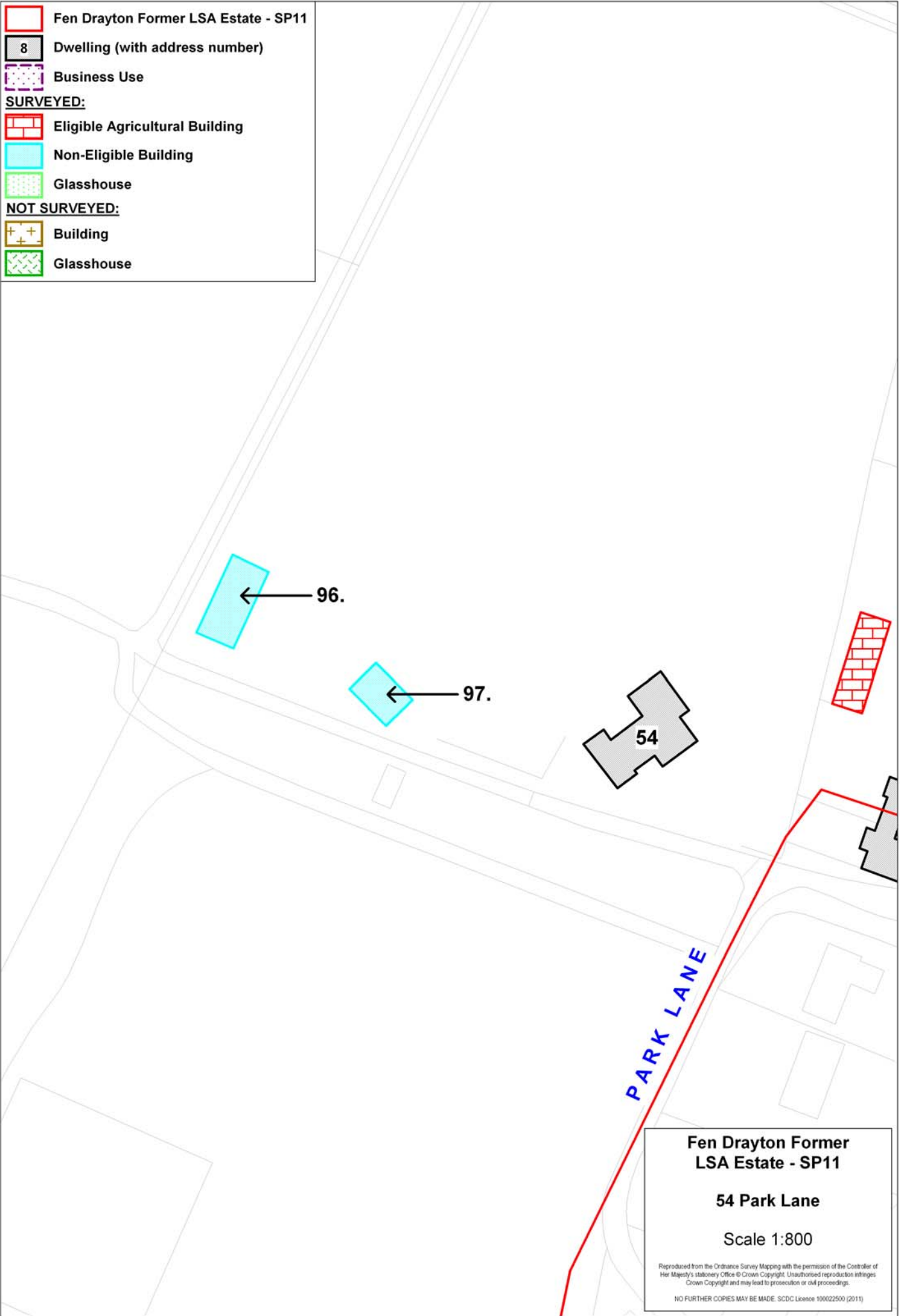


Fen Drayton Former LSA Estate - SP11
34 Cootes Lane
 Scale 1:800

Reproduced from the Ordnance Survey Mapping with the permission of the Controller of Her Majesty's Stationery Office © Crown Copyright. Unauthorised reproduction infringes Crown Copyright and may lead to prosecution or civil proceedings.
 NO FURTHER COPIES MAY BE MADE. SDC Licence 100022500 (2011)



	Fen Drayton Former LSA Estate - SP11
	Dwelling (with address number)
	Business Use
SURVEYED:	
	Eligible Agricultural Building
	Non-Eligible Building
	Glasshouse
NOT SURVEYED:	
	Building
	Glasshouse











**Fen Drayton Former
LSA Estate - SP11**

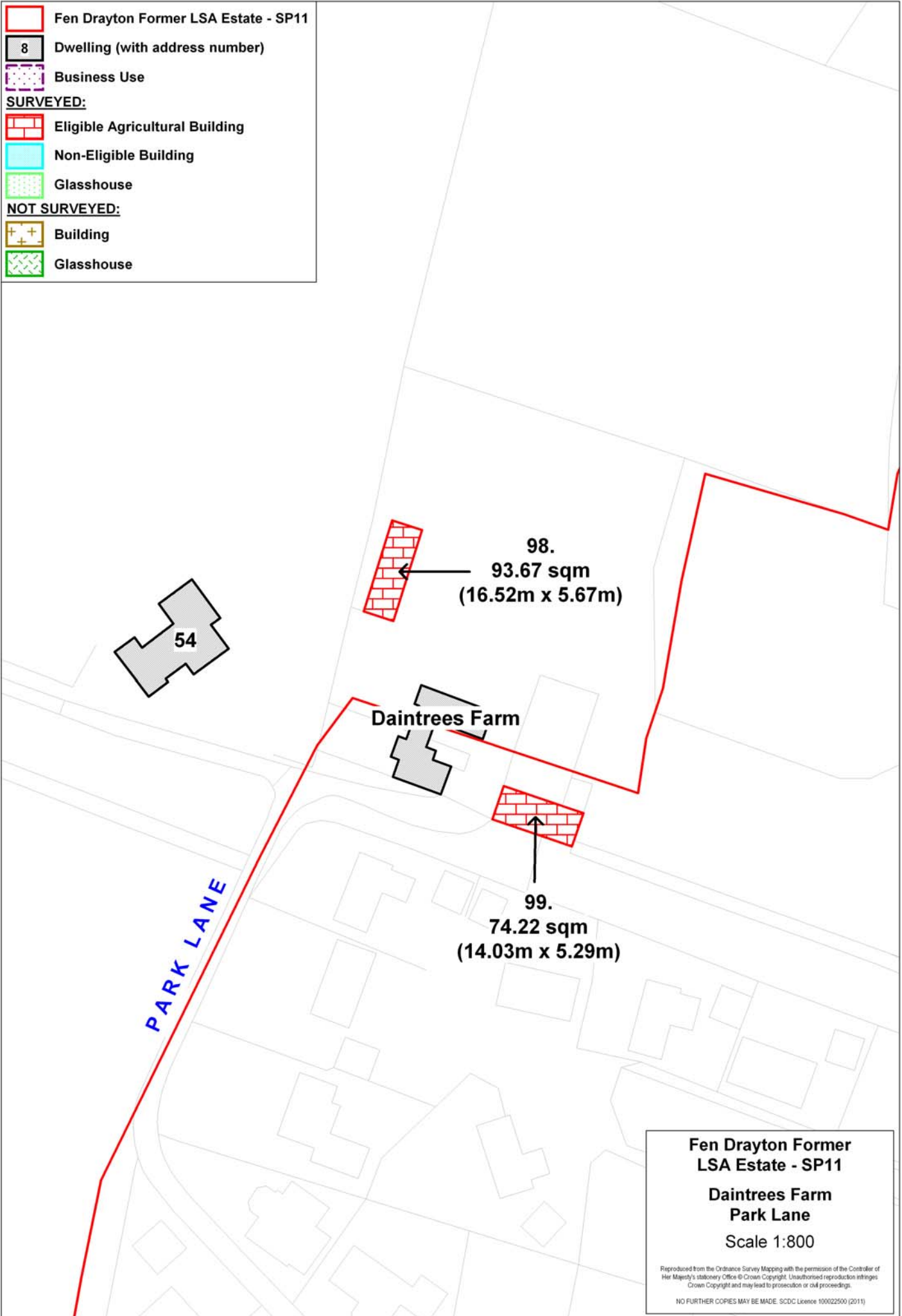
54 Park Lane

Scale 1:800

Reproduced from the Ordnance Survey Mapping with the permission of the Controller of Her Majesty's Stationery Office © Crown Copyright. Unauthorised reproduction infringes Crown Copyright and may lead to prosecution or civil proceedings.

NO FURTHER COPIES MAY BE MADE. SDC Licence 100022500 (2011)

	Fen Drayton Former LSA Estate - SP11
	Dwelling (with address number)
	Business Use
SURVEYED:	
	Eligible Agricultural Building
	Non-Eligible Building
	Glasshouse
NOT SURVEYED:	
	Building
	Glasshouse



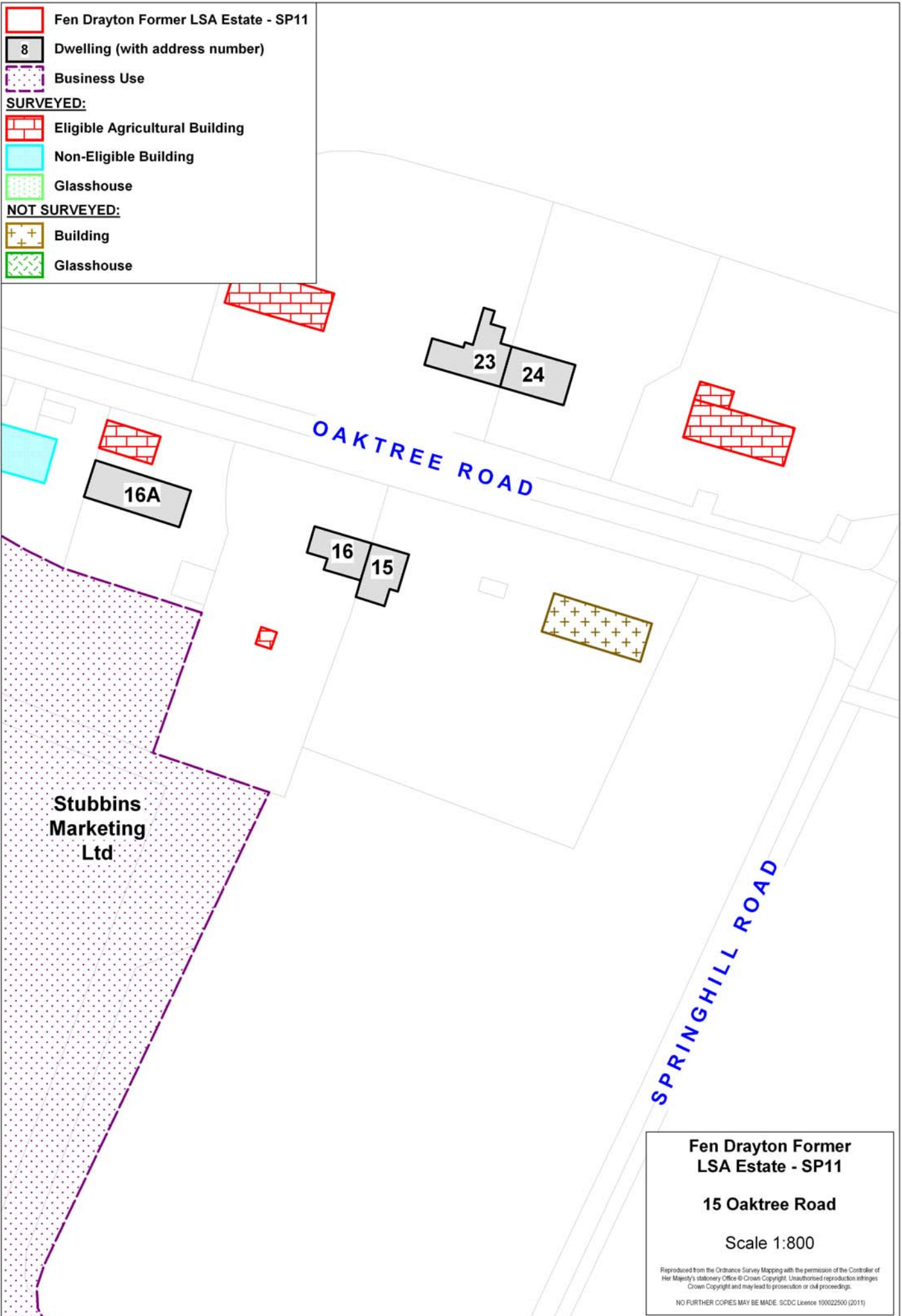
**Fen Drayton Former
LSA Estate - SP11**

**Daintrees Farm
Park Lane**

Scale 1:800

Reproduced from the Ordnance Survey Mapping with the permission of the Controller of Her Majesty's Stationery Office © Crown Copyright. Unauthorised reproduction infringes Crown Copyright and may lead to prosecution or civil proceedings.

NO FURTHER COPIES MAY BE MADE. SDC Licence 100022500 (2011)



- Fen Drayton Former LSA Estate - SP11
- 8 Dwelling (with address number)
- Business Use
- SURVEYED:**
- Eligible Agricultural Building
- Non-Eligible Building
- Glasshouse
- NOT SURVEYED:**
- + Building
- Glasshouse

OAKTREE ROAD

SPRINGHILL ROAD

Stubbins
Marketing
Ltd

16A

23 24

16 15

**Fen Drayton Former
LSA Estate - SP11**

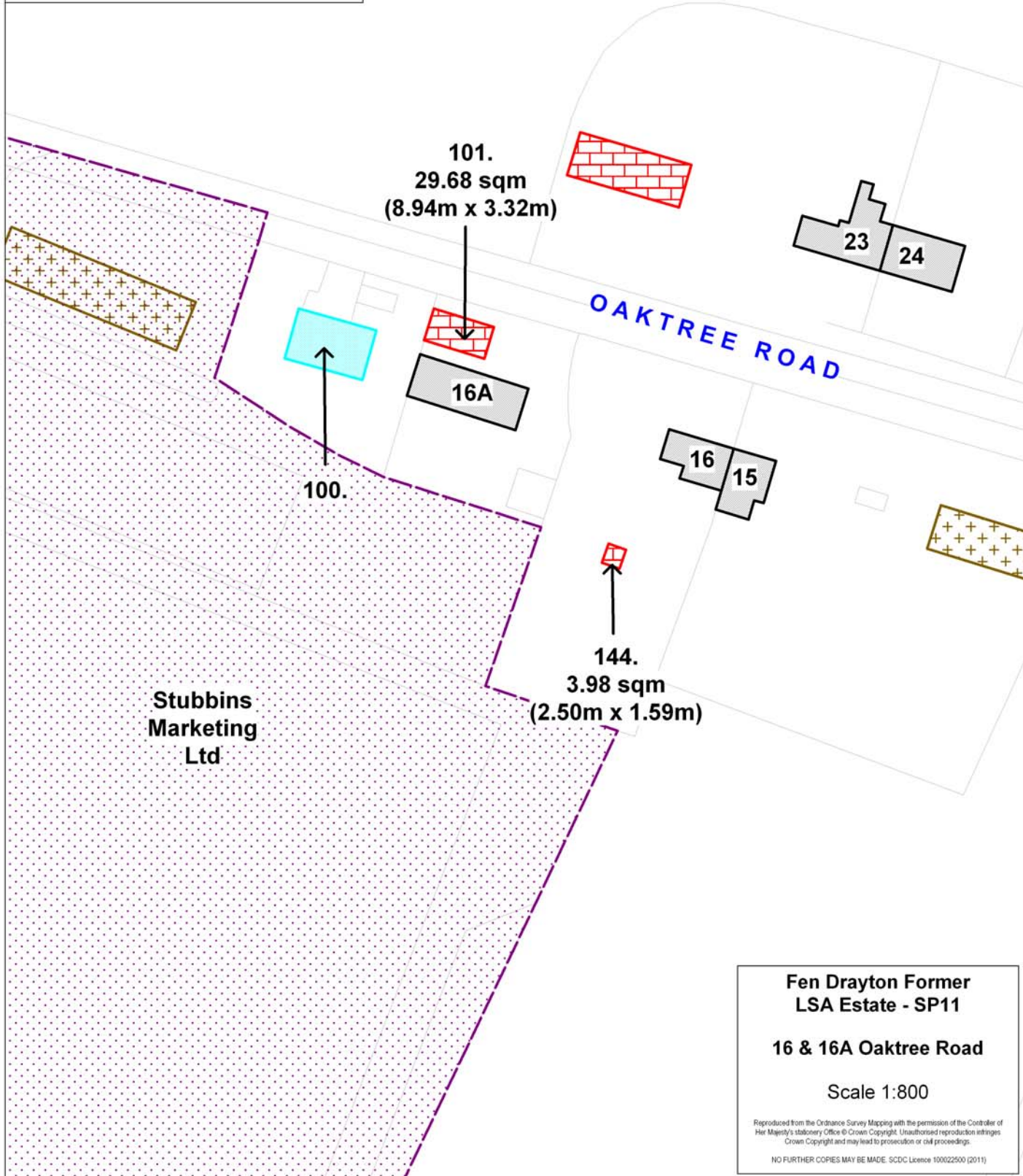
15 Oaktree Road

Scale 1:800

Reproduced from the Ordnance Survey Mapping with the permission of the Controller of Her Majesty's Stationery Office © Crown Copyright. Unauthorised reproduction infringes Crown Copyright and may lead to prosecution or civil proceedings.









NO FURTHER COPIES MAY BE MADE. SDC Licence 100022500 (2011)

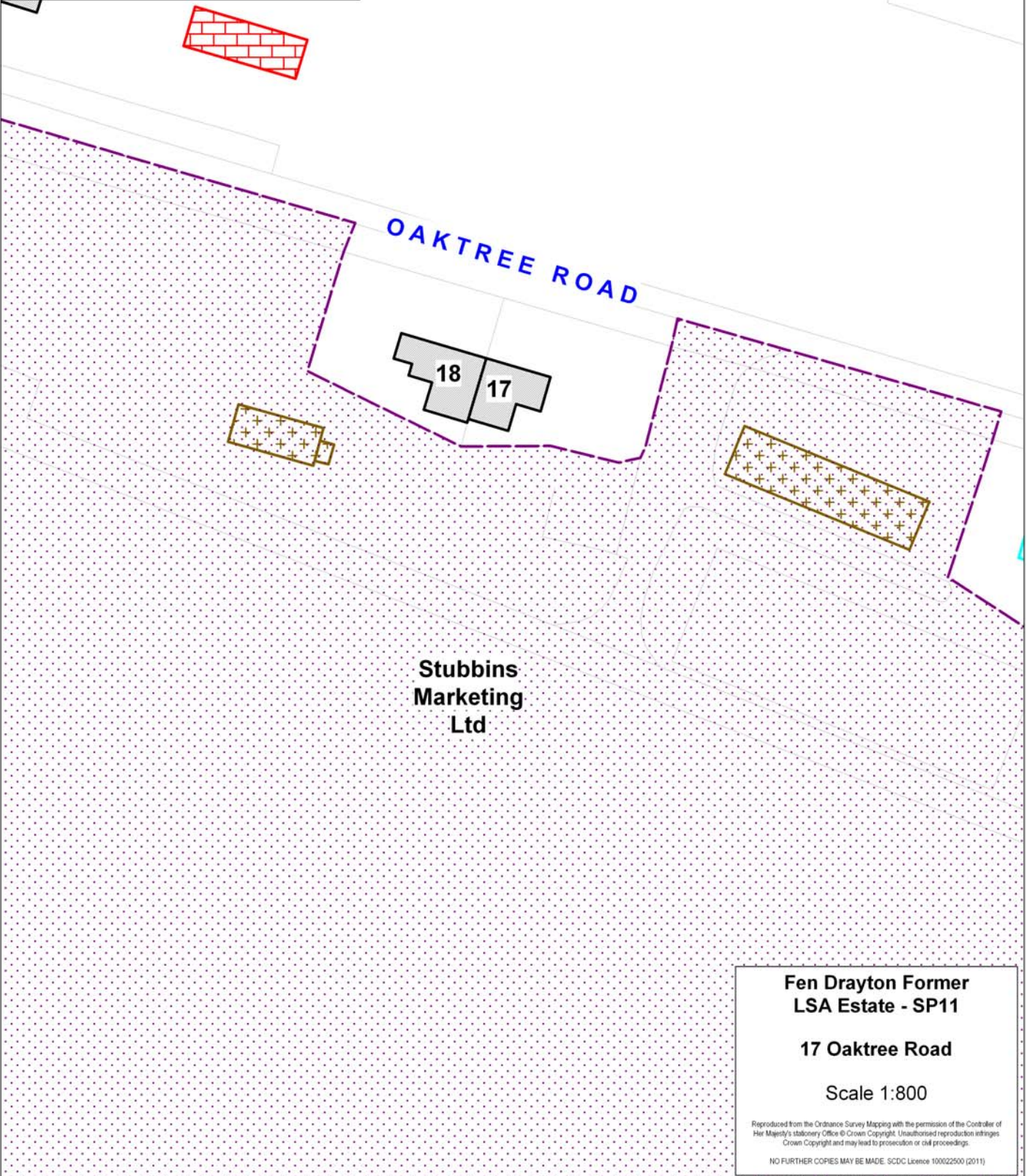
Fen Drayton Former LSA Estate - SP11
 8 Dwelling (with address number)
 Business Use
SURVEYED:
 Eligible Agricultural Building
 Non-Eligible Building
 Glasshouse
NOT SURVEYED:
 Building
 Glasshouse



Fen Drayton Former LSA Estate - SP11
16 & 16A Oaktree Road
 Scale 1:800

Reproduced from the Ordnance Survey Mapping with the permission of the Controller of Her Majesty's Stationery Office © Crown Copyright. Unauthorised reproduction infringes Crown Copyright and may lead to prosecution or civil proceedings.
 NO FURTHER COPIES MAY BE MADE. SDCDC Licence 100022500 (2011)

 Fen Drayton Former LSA Estate - SP11
 Dwelling (with address number)
 Business Use
SURVEYED:
 Eligible Agricultural Building
 Non-Eligible Building
 Glasshouse
NOT SURVEYED:
 Building
 Glasshouse











Fen Drayton Former LSA Estate - SP11

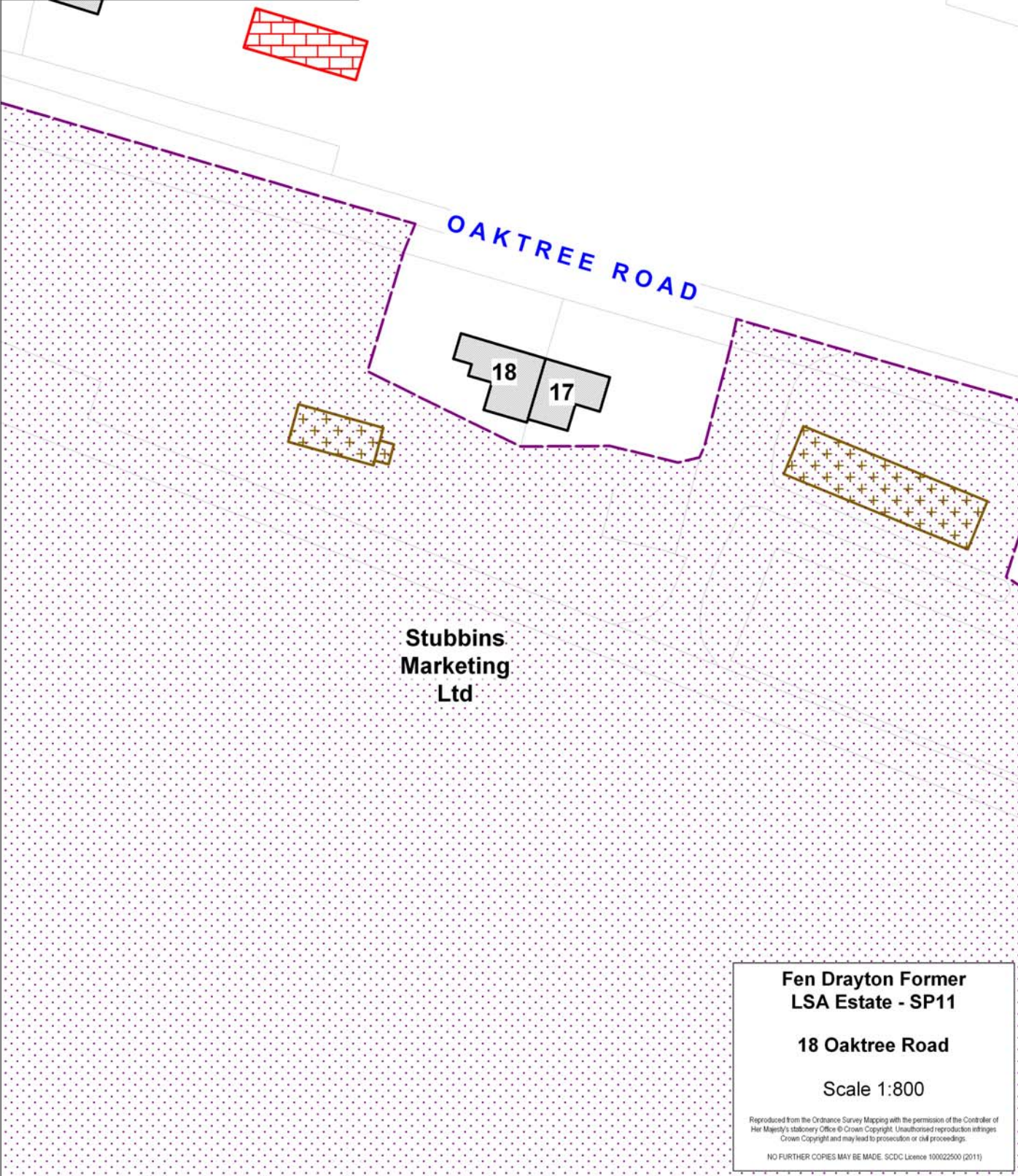
17 Oaktree Road

Scale 1:800

Reproduced from the Ordnance Survey Mapping with the permission of the Controller of Her Majesty's Stationery Office © Crown Copyright. Unauthorised reproduction infringes Crown Copyright and may lead to prosecution or civil proceedings.

NO FURTHER COPIES MAY BE MADE. SDC Licence 100022500 (2011)

	Fen Drayton Former LSA Estate - SP11
	Dwelling (with address number)
	Business Use
SURVEYED:	
	Eligible Agricultural Building
	Non-Eligible Building
	Glasshouse
NOT SURVEYED:	
	Building
	Glasshouse



**Fen Drayton Former
LSA Estate - SP11**

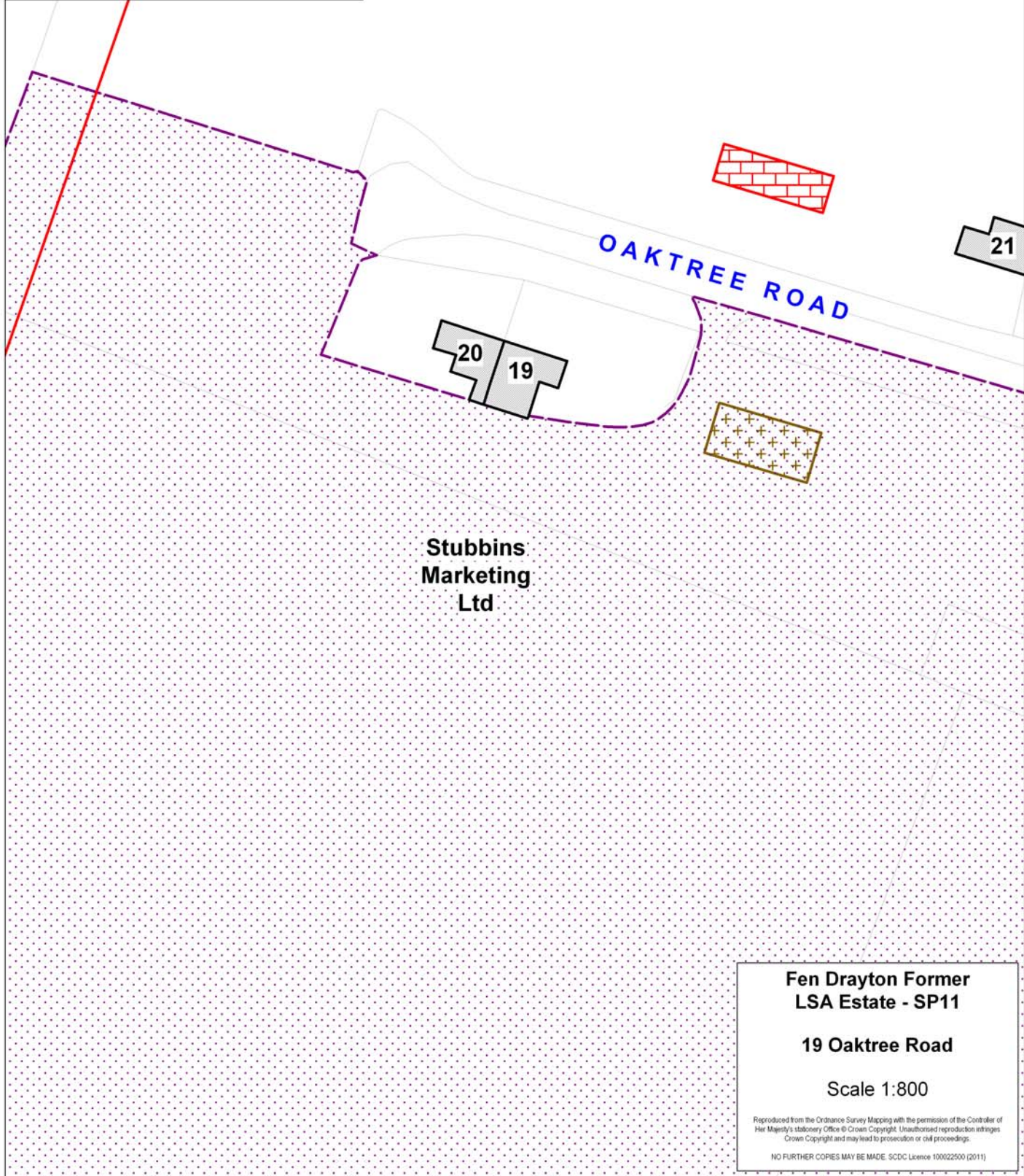
18 Oaktree Road









Scale 1:800

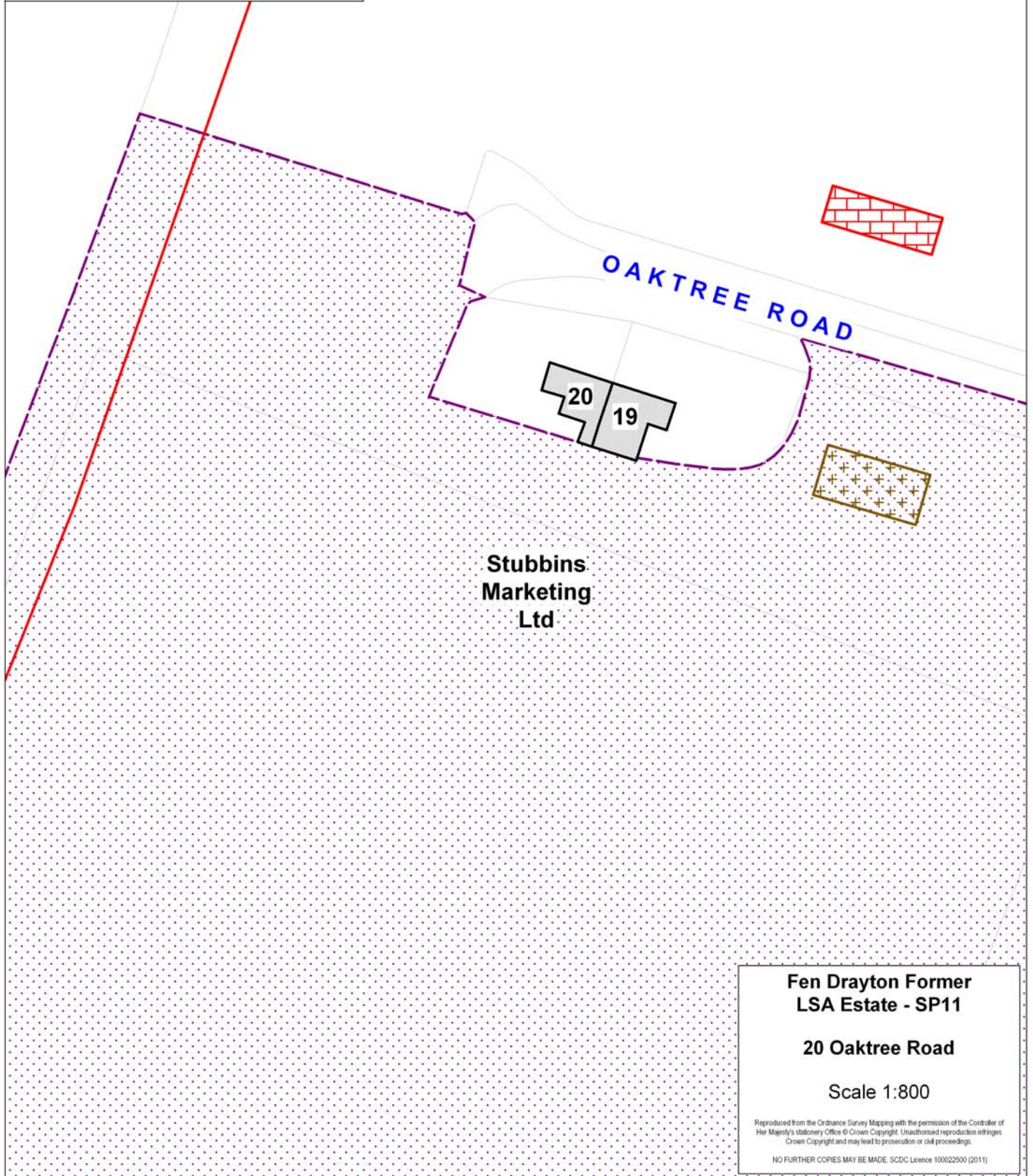
Reproduced from the Ordnance Survey Mapping with the permission of the Controller of Her Majesty's Stationery Office © Crown Copyright. Unauthorised reproduction infringes Crown Copyright and may lead to prosecution or civil proceedings.

NO FURTHER COPIES MAY BE MADE. SDC Licence 100022500 (2011)

Fen Drayton Former LSA Estate - SP11
8 Dwelling (with address number)
 Business Use
SURVEYED:
 Eligible Agricultural Building
 Non-Eligible Building
 Glasshouse
NOT SURVEYED:
 Building
 Glasshouse



	Fen Drayton Former LSA Estate - SP11
	Dwelling (with address number)
	Business Use
SURVEYED:	
	Eligible Agricultural Building
	Non-Eligible Building
	Glasshouse
NOT SURVEYED:	
	Building
	Glasshouse




**Fen Drayton Former
LSA Estate - SP11**


20 Oaktree Road


Scale 1:800

Reproduced from the Ordnance Survey Mapping with the permission of the Controller of Her Majesty's Stationery Office © Crown Copyright. Unauthorised reproduction infringes Crown Copyright and may lead to prosecution or civil proceedings.


NO FURTHER COPIES MAY BE MADE. SDC Licence 100022500 (2011)


 Fen Drayton Former LSA Estate - SP11


 8 Dwelling (with address number)

 Business Use


SURVEYED:


 Eligible Agricultural Building

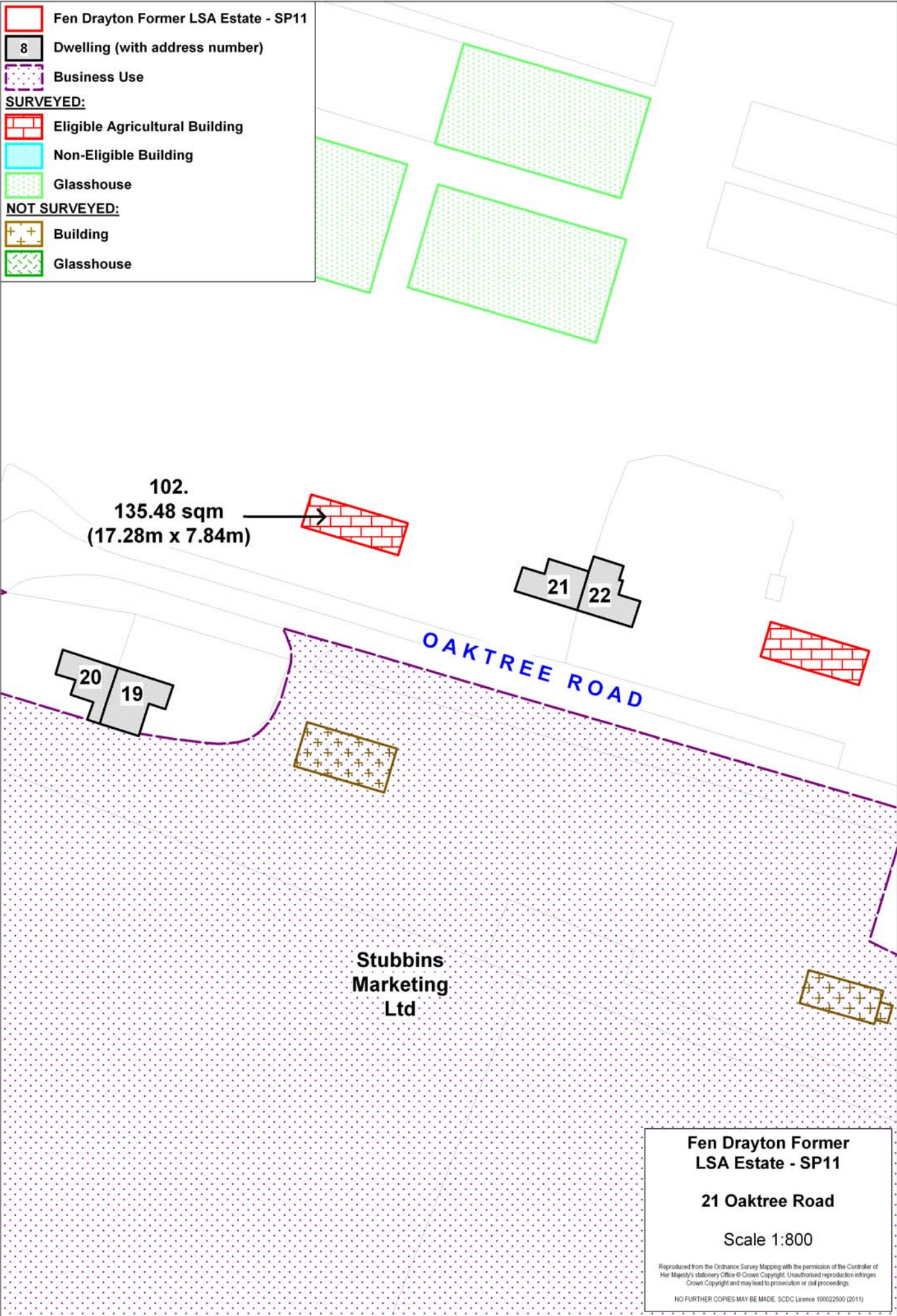
 Non-Eligible Building

 Glasshouse

NOT SURVEYED:

 Building

 Glasshouse



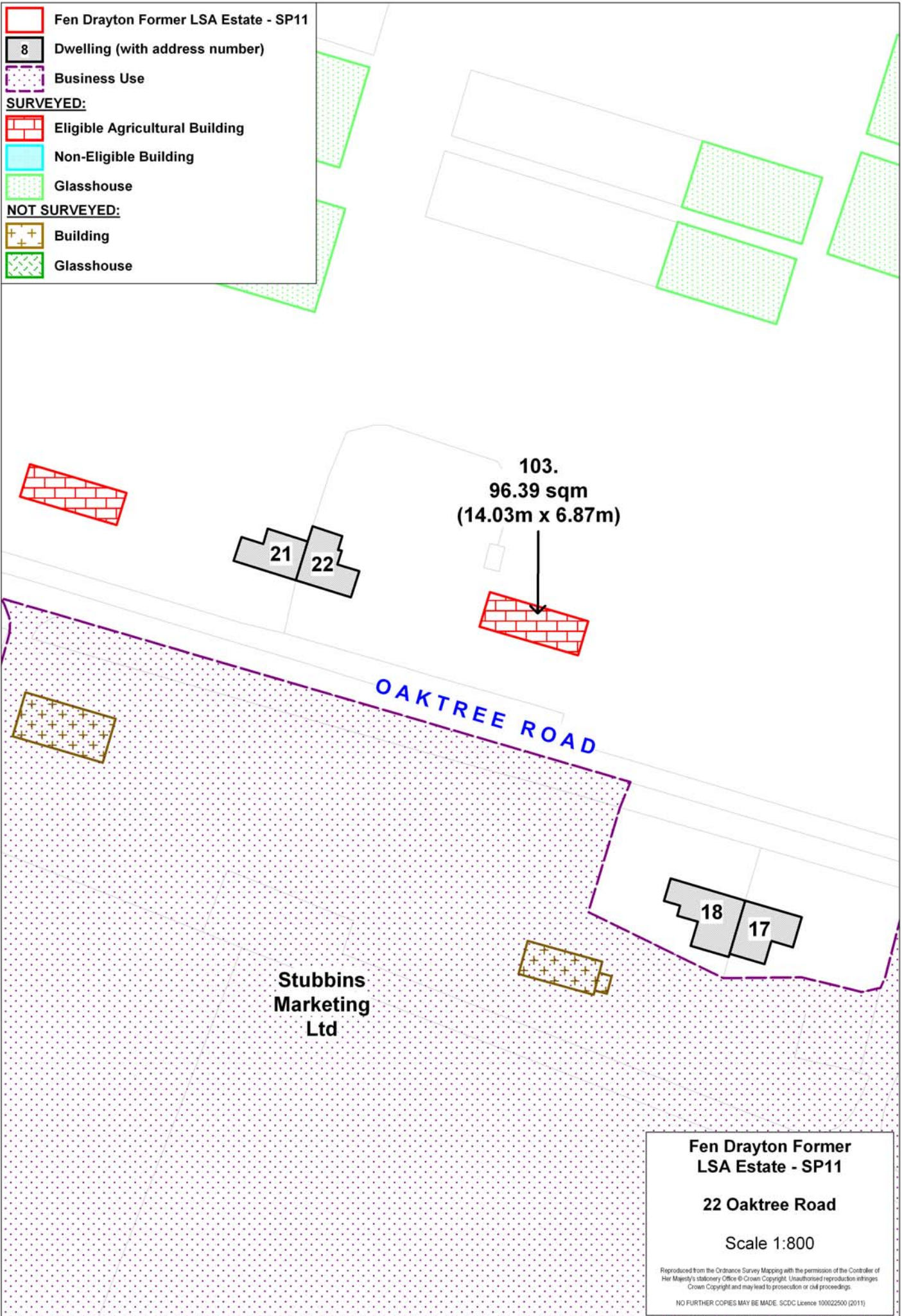
**Fen Drayton Former
LSA Estate - SP11**









21 Oaktree Road

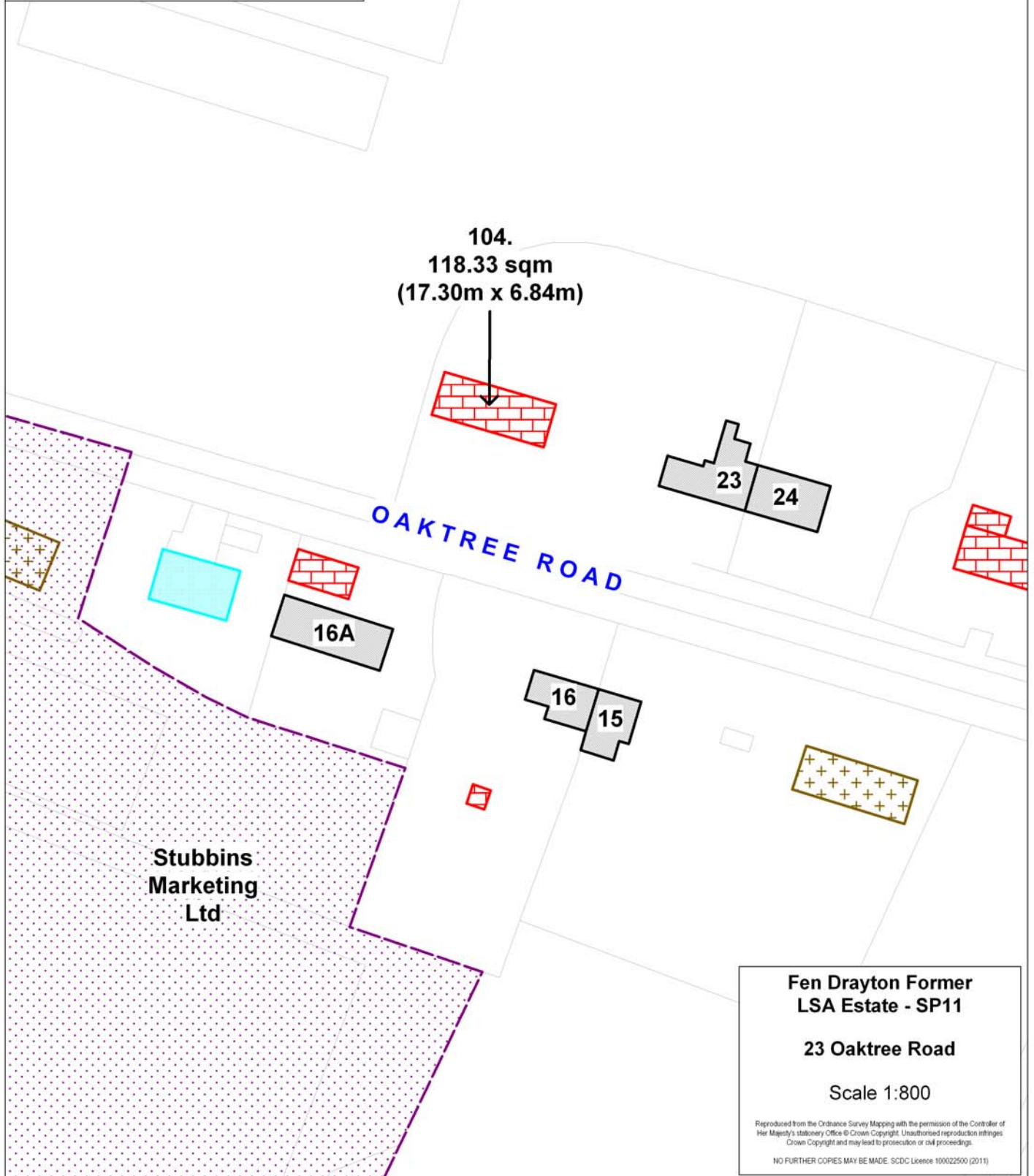
Scale 1:800

Reproduced from the Ordnance Survey Mapping with the permission of the Controller of Her Majesty's Stationery Office © Crown Copyright. Unauthorised reproduction infringes Crown Copyright and may lead to prosecution or civil proceedings.

NO FURTHER COPIES MAY BE MADE. SDC Licence 100022500 (2011)





 Fen Drayton Former LSA Estate - SP11
 Dwelling (with address number)
 Business Use
SURVEYED:
 Eligible Agricultural Building
 Non-Eligible Building
 Glasshouse
NOT SURVEYED:
 Building
 Glasshouse




Fen Drayton Former LSA Estate - SP11
23 Oaktree Road
 Scale 1:800


Reproduced from the Ordnance Survey Mapping with the permission of the Controller of Her Majesty's Stationery Office © Crown Copyright. Unauthorised reproduction infringes Crown Copyright and may lead to prosecution or civil proceedings.
 NO FURTHER COPIES MAY BE MADE. SDCDC Licence 10002500 (2011)


 Fen Drayton Former LSA Estate - SP11


 8 Dwelling (with address number)

 Business Use


SURVEYED:


 Eligible Agricultural Building

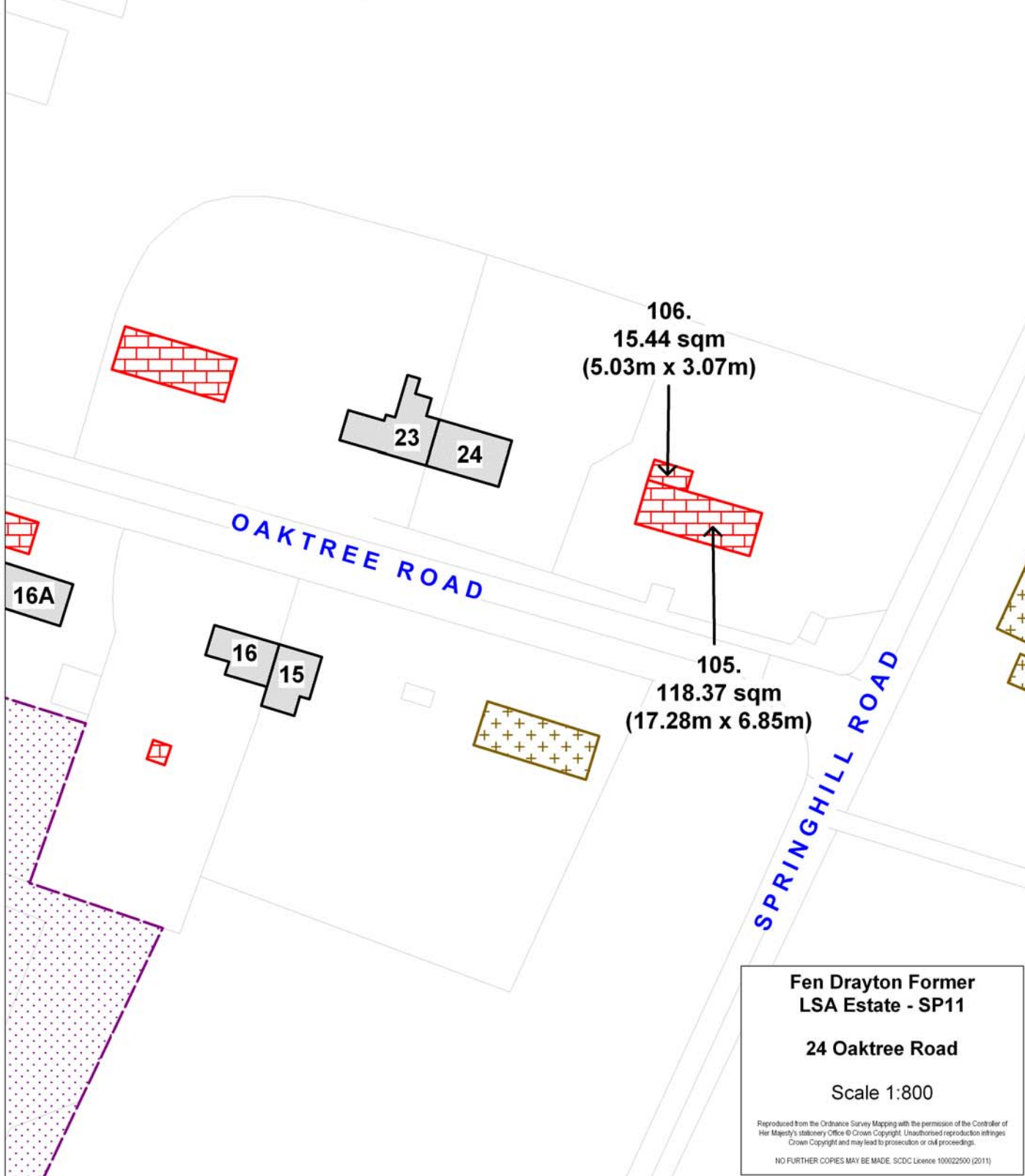
 Non-Eligible Building

 Glasshouse

NOT SURVEYED:

 Building

 Glasshouse











**Fen Drayton Former
LSA Estate - SP11**

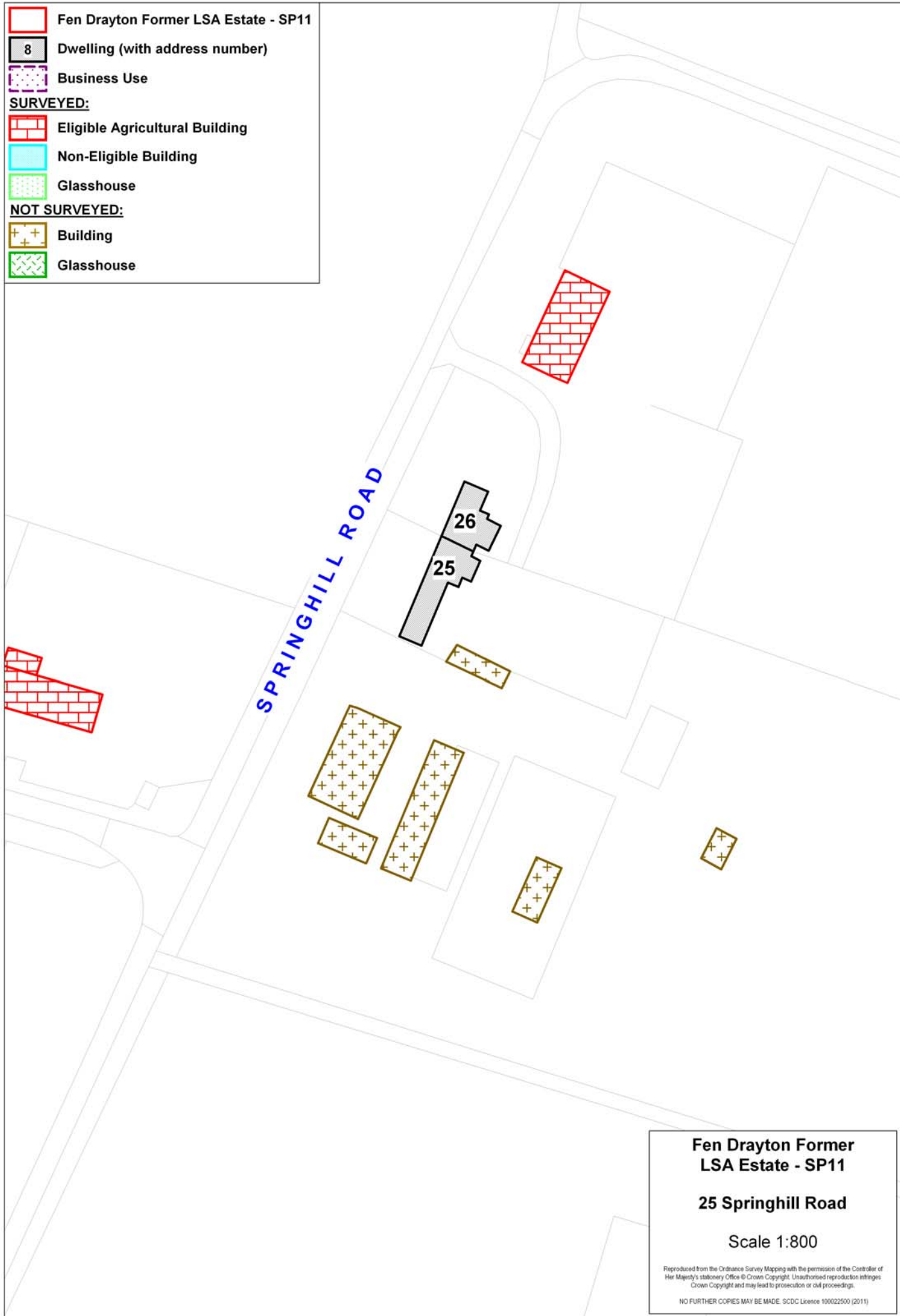
24 Oaktree Road

Scale 1:800

Reproduced from the Ordnance Survey Mapping with the permission of the Controller of Her Majesty's Stationery Office © Crown Copyright. Unauthorised reproduction infringes Crown Copyright and may lead to prosecution or civil proceedings.

NO FURTHER COPIES MAY BE MADE. SDC Licence 100022500 (2011)

 Fen Drayton Former LSA Estate - SP11
 Dwelling (with address number)
 Business Use
SURVEYED:
 Eligible Agricultural Building
 Non-Eligible Building
 Glasshouse
NOT SURVEYED:
 Building
 Glasshouse











**Fen Drayton Former
LSA Estate - SP11**

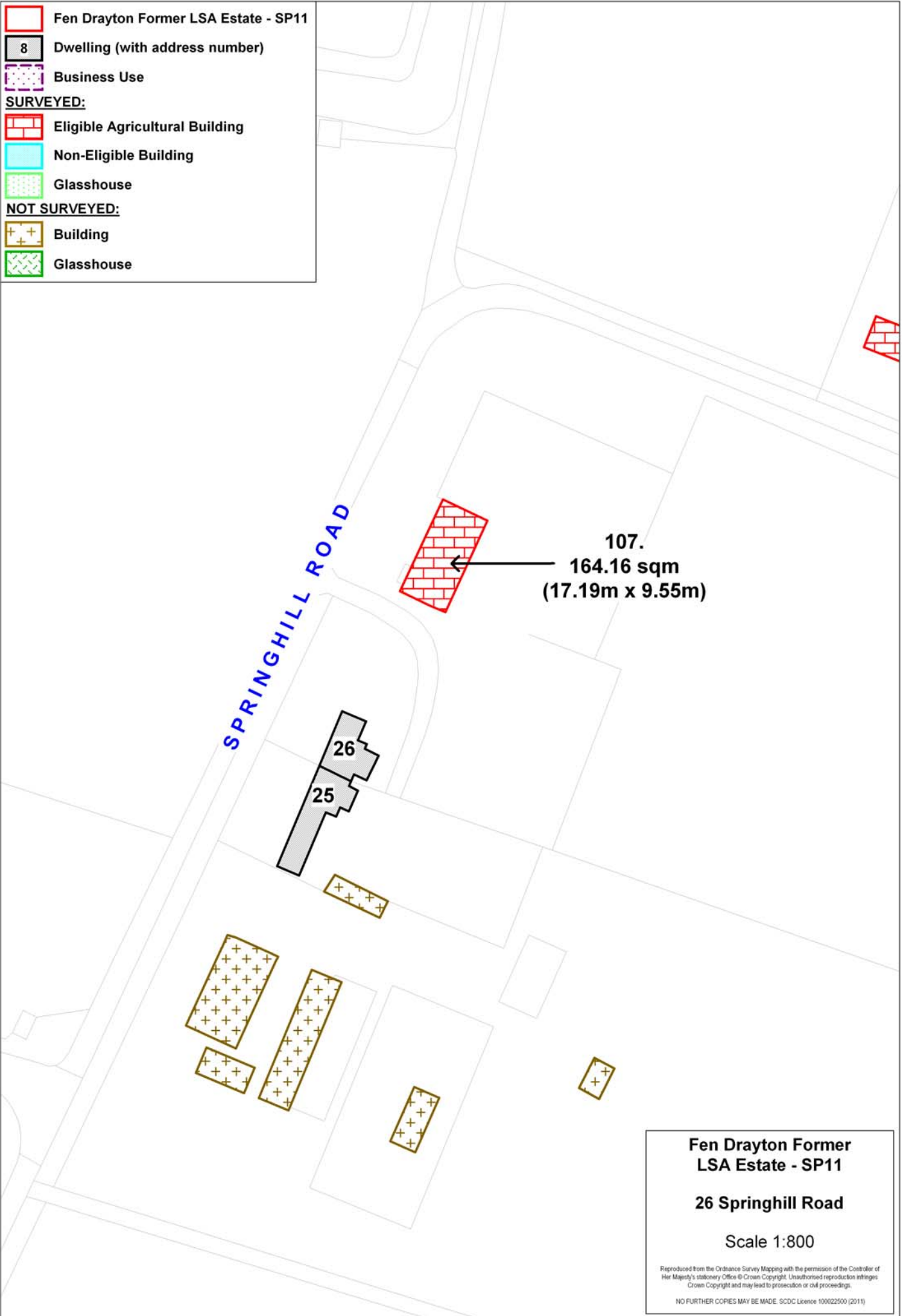
25 Springhill Road

Scale 1:800









Reproduced from the Ordnance Survey Mapping with the permission of the Controller of Her Majesty's Stationery Office © Crown Copyright. Unauthorised reproduction infringes Crown Copyright and may lead to prosecution or civil proceedings.

NO FURTHER COPIES MAY BE MADE. SDC Licence 100022500 (2011)

 Fen Drayton Former LSA Estate - SP11
 Dwelling (with address number)
 Business Use
SURVEYED:
 Eligible Agricultural Building
 Non-Eligible Building
 Glasshouse
NOT SURVEYED:
 Building
 Glasshouse



**Fen Drayton Former
 LSA Estate - SP11**
26 Springhill Road
 Scale 1:800
Reproduced from the Ordnance Survey Mapping with the permission of the Controller of Her Majesty's Stationery Office © Crown Copyright. Unauthorised reproduction infringes Crown Copyright and may lead to prosecution or civil proceedings.
 NO FURTHER COPIES MAY BE MADE. SDC Licence 100022500 (2011)

 Fen Drayton Former LSA Estate - SP11
 Dwelling (with address number)
 Business Use
SURVEYED:
 Eligible Agricultural Building
 Non-Eligible Building
 Glasshouse
NOT SURVEYED:
 Building
 Glasshouse

108.
 109.92 sqm
 (16.68m x 6.59m)

109.
 7.31 sqm
 (3.71m x 1.97m)

52 53

SPRINGHILL ROAD









**Fen Drayton Former
 LSA Estate - SP11**

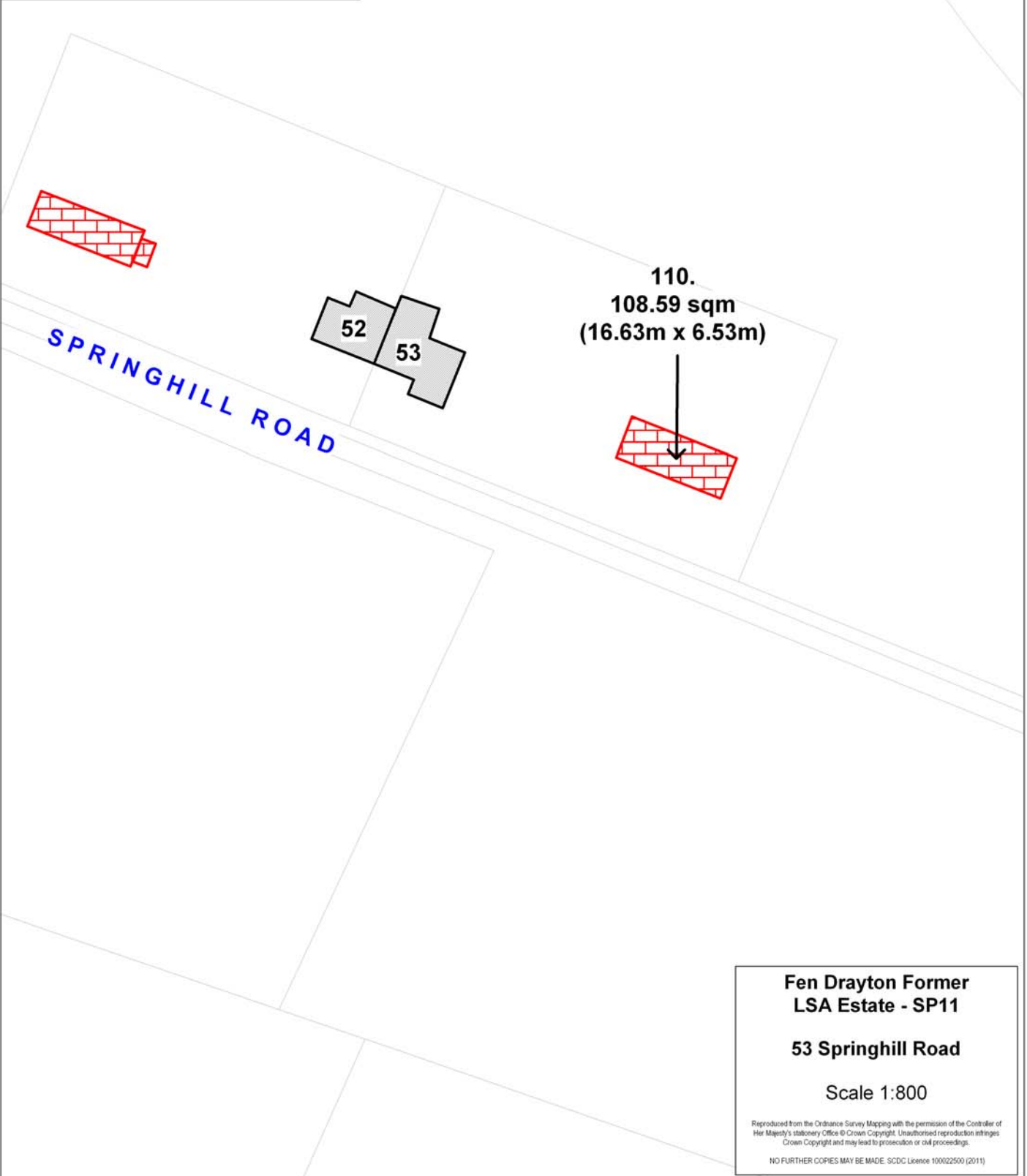
52 Springhill Road

Scale 1:800

Reproduced from the Ordnance Survey Mapping with the permission of the Controller of Her Majesty's Stationery Office © Crown Copyright. Unauthorised reproduction infringes Crown Copyright and may lead to prosecution or civil proceedings.

NO FURTHER COPIES MAY BE MADE. SDC Licence 100022500 (2011)

	Fen Drayton Former LSA Estate - SP11
	Dwelling (with address number)
	Business Use
SURVEYED:	
	Eligible Agricultural Building
	Non-Eligible Building
	Glasshouse
NOT SURVEYED:	
	Building
	Glasshouse











**Fen Drayton Former
LSA Estate - SP11**

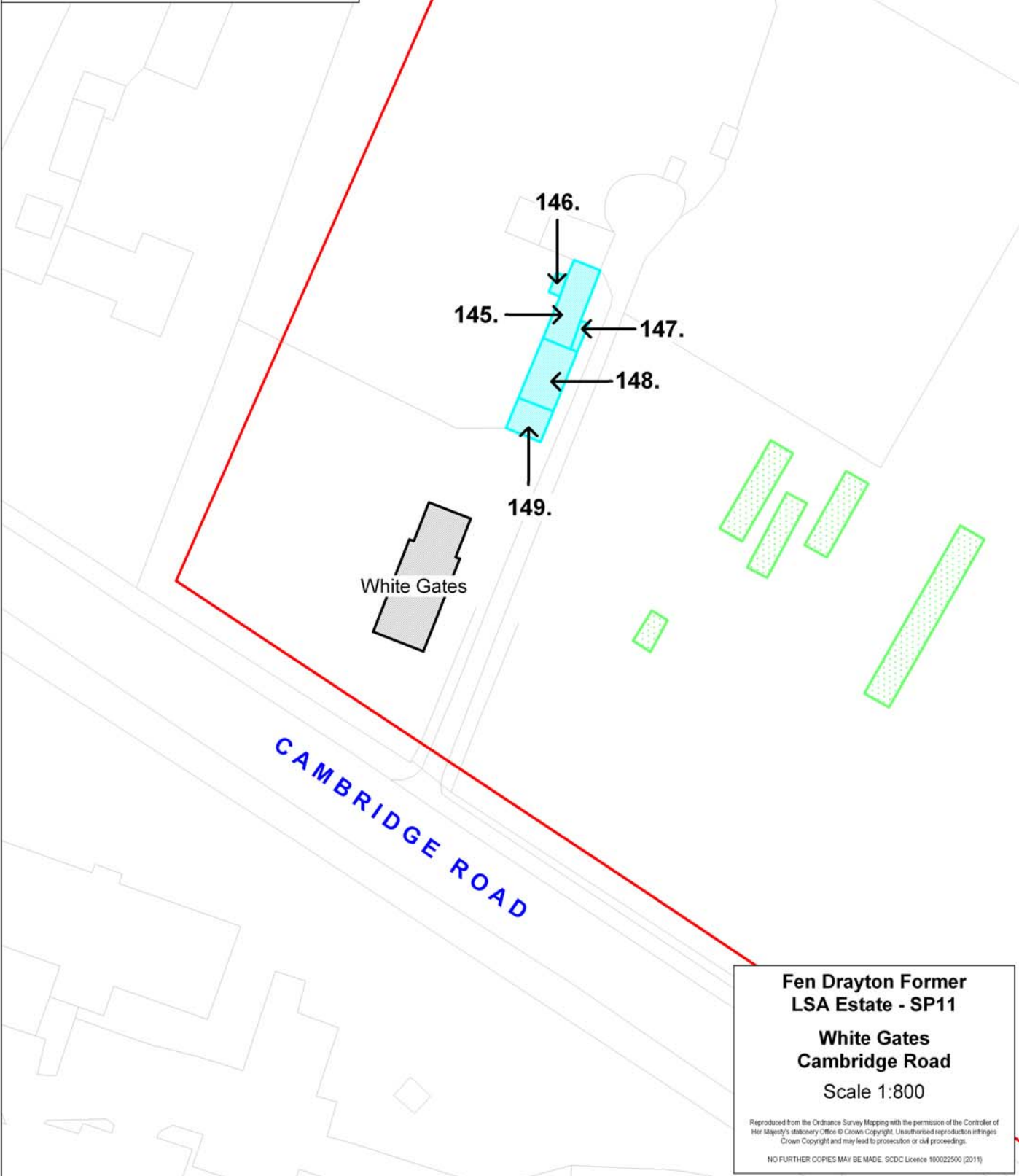
53 Springhill Road

Scale 1:800

Reproduced from the Ordnance Survey Mapping with the permission of the Controller of Her Majesty's Stationery Office © Crown Copyright. Unauthorised reproduction infringes Crown Copyright and may lead to prosecution or civil proceedings.

NO FURTHER COPIES MAY BE MADE. SDC Licence 100022500 (2011)

 Fen Drayton Former LSA Estate - SP11
 Dwelling (with address number)
 Business Use
SURVEYED:
 Eligible Agricultural Building
 Non-Eligible Building
 Glasshouse
NOT SURVEYED:
 Building
 Glasshouse



Fen Drayton Former LSA Estate - SP11
White Gates
Cambridge Road
 Scale 1:800
Reproduced from the Ordnance Survey Mapping with the permission of the Controller of Her Majesty's Stationery Office © Crown Copyright. Unauthorised reproduction infringes Crown Copyright and may lead to prosecution or civil proceedings.
NO FURTHER COPIES MAY BE MADE. SDC Licence 10002500 (2011)